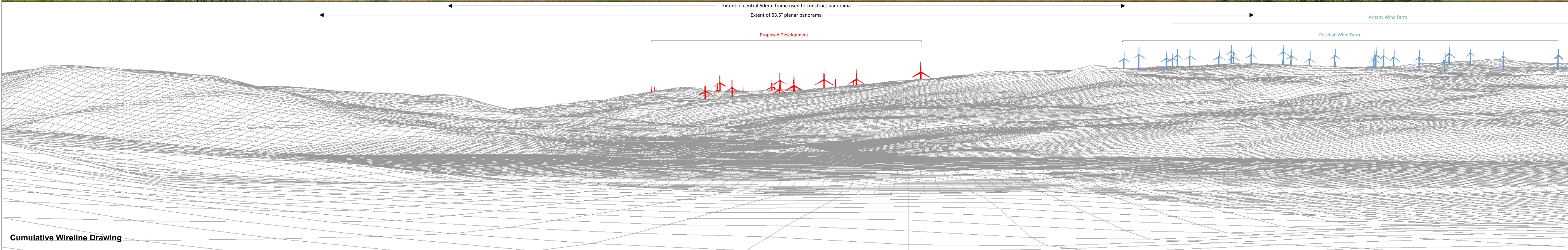
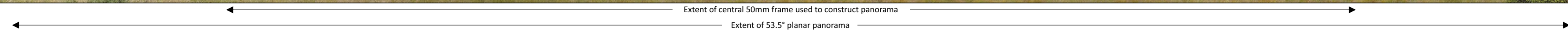




Baseline Photograph

This image provides landscape and visual context only




Cumulative Wireline Drawing

Achany Extension Wind Farm EIA
Figure 7.24.2.1 - Viewpoint 16: Minor road at Inveroykel forest access






Proposed Development Wind Turbine	Consented Wind Turbine	Scoping Wind Turbine	OS reference: 247391 E 900319 N	Camera: Sony ILCE-7RM3	Horizontal field of view: 90° (cylindrical projection)
Operational / Under Construction Wind Turbine	Application / Appeal Wind Turbine		Ground level: 39.4 m AOD	Lens: 50mm (Sony DT50mm f/1.2)	Principal distance: 522 mm
			Direction of view: 353.0°	Camera height: 1.5m AGL	
			Nearest visible turbine: 6.4 km	Date and time: 12/09/2020 13:15	

Drawing No. - 120008-D-EIA-7.24.2.1-1.0.0 Date - 16.04.2021





Achany Extension Wind Farm EIA
 Figure 7.24.2.2 - Viewpoint 16: Minor road at Inveroykel forest access

 Proposed Development Wind Turbine	 Consented Wind Turbine	 Scoping Wind Turbine	OS reference: 247391 E 900319 N	Camera: Sony ILCE-7RM3	Horizontal field of view: 90° (cylindrical projection)
 Operational / Under Construction Wind Turbine	 Application / Appeal Wind Turbine		Ground level: 39.4 m AOD	Lens: 50mm (Sony DT50mm f/1.2)	Principal distance: 522 mm
			Direction of view: 83.0°	Camera height: 1.5m AGL	
			Nearest visible turbine: 6.4 km	Date and time: 12/09/2020 13:15	


Drawing No. - 120008-D-EIA-7.24.2.2-1.0.0 Date - 16.04.2021










Baseline Photograph

This image provides landscape and visual context only



Cumulative Wireline Drawing

Achany Extension Wind Farm EIA
Figure 7.24.2.3 - Viewpoint 16: Minor road at Inveroykel forest access

 Proposed Development Wind Turbine	 Consented Wind Turbine	 Scoping Wind Turbine	OS reference: 247391 E 900319 N	Camera: Sony ILCE-7RM3	Horizontal field of view: 90° (cylindrical projection)
 Operational / Under Construction Wind Turbine	 Application / Appeal Wind Turbine		Ground level: 39.4 m AOD	Lens: 50mm (Sony DT50mm f/1.2)	Principal distance: 522 mm
			Direction of view: 173.0°	Camera height: 1.5m AGL	
			Nearest visible turbine: 6.4 km	Date and time: 12/09/2020 13:15	

Drawing No. - 120008-D-EIA-7.24.2.3-1.0.0 Date - 16.04.2021

