




5 13 6 12 18 3 17 1 4 11 15 10 14 2 7 16 9 8



Wireline Drawing

View flat at a comfortable arm's length

Bhlaraidh Wind Farm Extension EIA Report
 Figure 8.29.3 - Viewpoint 21: Toll Creagach

 The Proposed Development Wind Turbine	OS reference:	219449 E 828285 N	Horizontal field of view:	53.5° (planar projection)
	Ground level:	1053.5 m AOD	Principal distance:	812.5 mm
 The Operational Development Wind Turbine*	Direction of view:	109.7°	Paper size:	841 x 297 mm (half A1)
	Nearest visible turbine:	19.8 km	Correct printed image size:	820 x 260 mm

*Bhlaraidh Wind Farm only, see paragraph 7.2 of Appendix 8.1.

Drawing No. - 119009-D-8.29.3-1.0.0 Date - 05.08.2021

