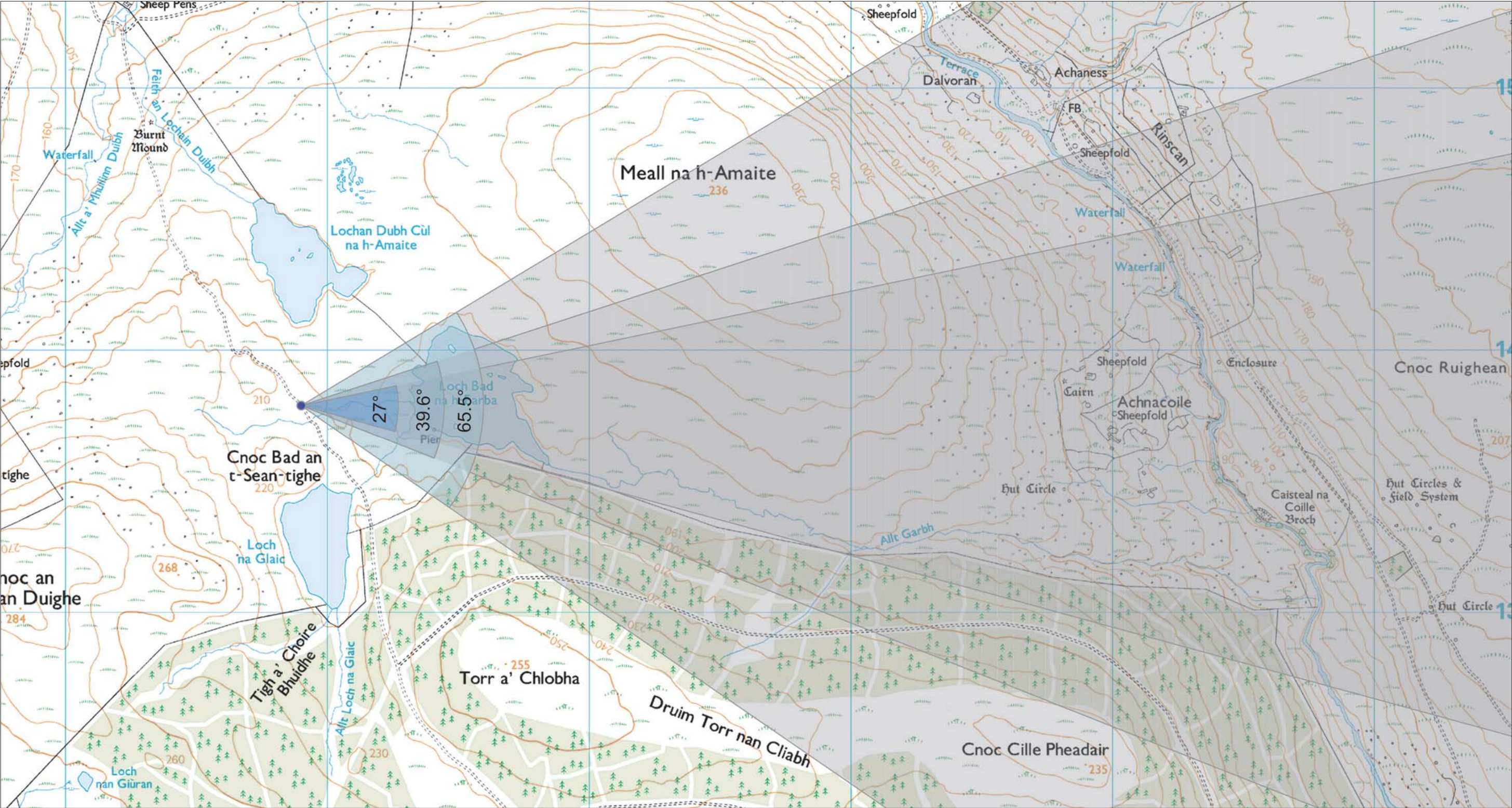


Viewpoint 12: Track to Ben Armine Lodge



Grid Ref: 275899 913759 Distance to nearest turbine: 7.973km AOD: 203m

About 18km west of Brora on the Balnacoil road, past Balnacoil, a track leads off to the right of the road with a sign marked Sciberscross. Drive 100m up towards the house and farm buildings, and then follow the metalled road round to the left. The track is then marked Ben Armine Lodge. Take this track for about 4.5km, whereupon the track passes one lochan on the left, Loch na Glaic, and then another on the right, Lochan Bad na h-Earba. The Viewpoint is on the trackside here.



THC Viewpoint 12
Track to Ben Armine Lodge
Fig 7.45

Gordonbush Extension Wind Farm
Environmental Statement

Extent of 50mm single frame image




Viewpoint 12: Track to Ben Armine Lodge Distance to nearest turbine: 7.973km Camera: EOS 5D II Focal length: 50mm vertical (27°) x 28mm horizontal (65.5°) Camera height: 1.5m Date: 17/10/14 Time: 17:15

The images contained on this page and the following two pages are not representative of scale and distance from the actual Viewpoint and show the wind farm development in its wider landscape context only.



Viewpoint 12 Existing view


Viewpoint 12 Wireline overlay





Viewpoint 12 Existing view

Viewpoint 12 Cumulative Wireline. Application turbines in red and operational / under construction in blue.





Viewpoint 12: Track to Ben Armine Lodge Distance to nearest turbine: 7.973km Camera: EOS 5D II Focal length: 50mm Camera height: 1.5m Date: 17/10/14 Time: 17:12

When viewed at a comfortable arm's length, this image is representative of the maximum field of view of clear vision but is not representative of scale and distance.



Viewpoint 12: Track to Ben Armine Lodge

Distance to nearest turbine: 7.973km Camera: EOS 5D II Focal length: 75mm Camera height: 1.5m Date: 17/10/14 Time: 17:12

This image should be viewed at a comfortable arm's length (approx. 500mm).