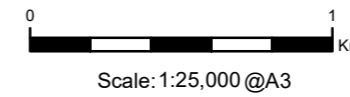


Grid Ref: 216208 911909 Distance to development: 28.4km AOD: 848.9m



Parking in a layby on the A835 road near Knockan Crag, follow a footpath from this point, up to the bealach between the two summits and ascend the more northerly summit where the VP is located. Note: This VP should only be accessed if properly equipped and of a good standard of fitness.

FIGURE 6a
VIEWPOINT 20 - Cul Mòr - Revised Layout



Tripod Photo

Drawing No. - 122003-D-AI-6a
Revision - 1.0.0
Date - 09/02/2022



Photomontage

FIGURE 6b - VP20: Cul Mòr - Revised Layout

OS reference: 216208 E 911909 N Distance to development: 28.4km Ground level: 848.9m AOD Direction of view: 96.0°
Camera: Sony ILCE-7RM3 Focal length: 50mm vertical (27°) x 28mm horizontal (65.5°) Camera height: 1.5m Date: 14/08/2020 Time: 17:01
Drawing No. - 122003-D-AI-6b-1.0.0 Date - 09.02.2022

The images contained on this page and the following are not representative of scale and distance from the actual viewpoint and shows the wind farm development in its wider landscape context only.



Existing View

Terrain model



Proposed Development
Wind Turbine



Operational Development
Wind Turbine

OS reference: 216208 E 911909 N Distance to development: 28.4km Ground level: 848.9m AOD Direction of view: 96.0°
Camera: Sony ILCE-7RM3 Focal length: 50mm vertical (27°) x 28mm horizontal (65.5°) Camera height: 1.5m Date: 14/08/2020 Time: 17:01

Drawing No. - 122003-D-AI-6c-1.0.0 Date - 09.02.2022

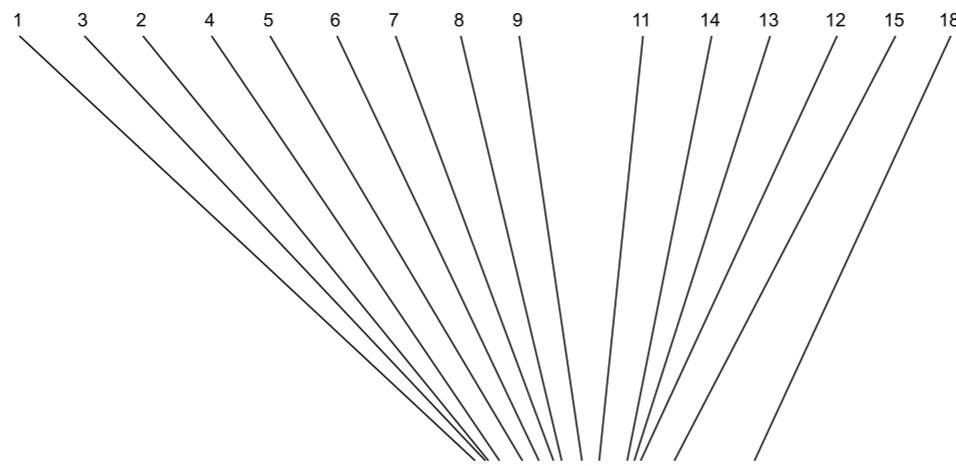


FIGURE 6c - VP20: Cul Mor - Revised Layout



Photomontage

FIGURE 6d - VP20: Cul Mòr - Revised Layout

When viewed at a comfortable arms length (approx. 500mm), this printed image is representative of our detailed central vision, but is not representative of scale and distance.

OS reference: 216208 E 911909 N Distance to development: 28.4km Ground level: 848.9m AOD
Camera: Sony ILCE-7RM3 Focal length: 50mm Camera height: 1.5m Date: 14/08/2020 Time: 17:01
Drawing No. - 122003-D-AI6d-f-1.0.0 Date - 09.02.2022

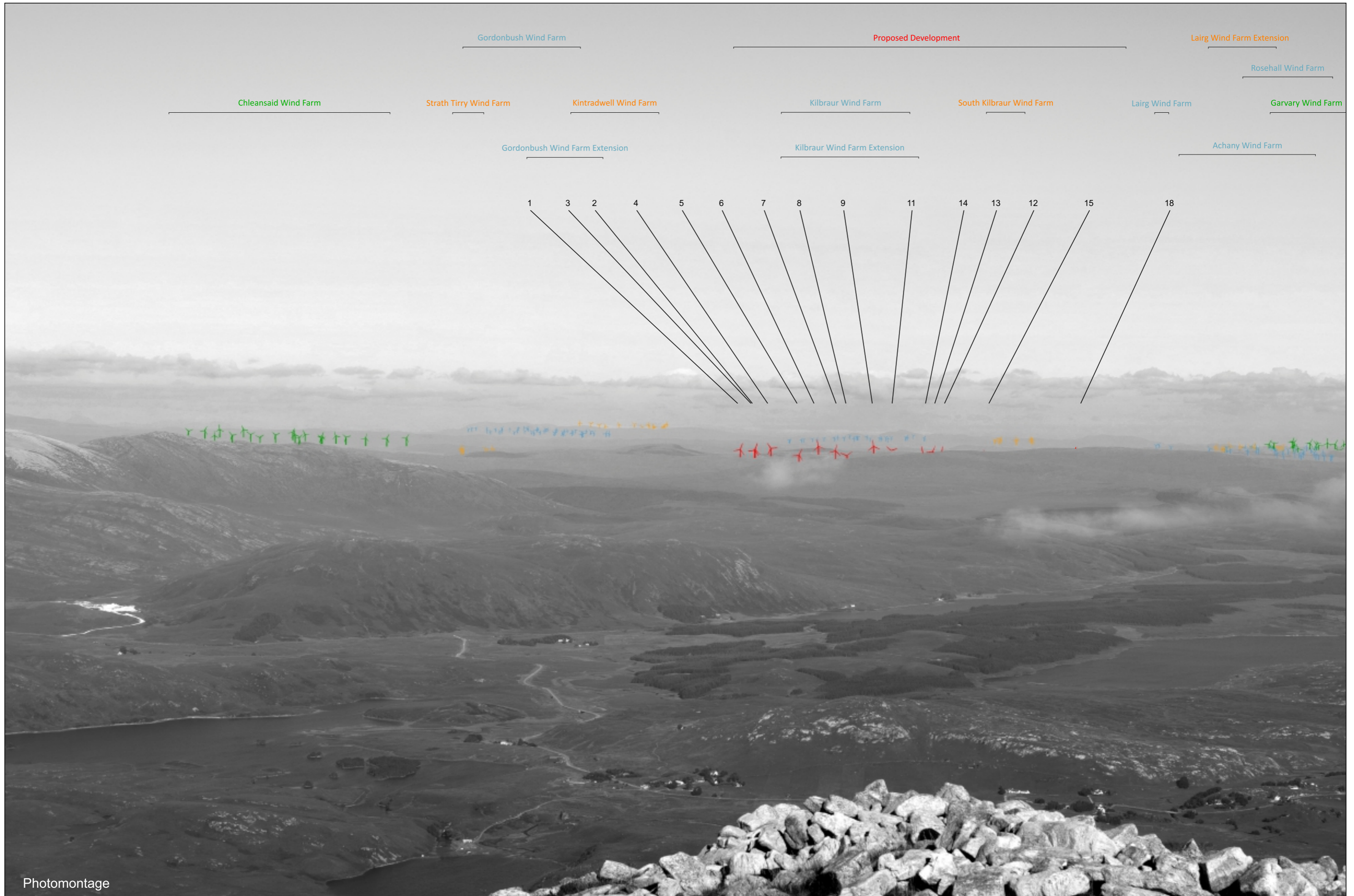


Photomontage

FIGURE 6e - VP20: Cul Mòr - Revised Layout

This image should be viewed at a comfortable arms length (approx 500mm)

OS reference: 216208 E 911909 N Distance to development: 28.4km Ground level: 848.9m AOD
Camera: Sony ILCE-7RM3 Focal length: 75mm Camera height: 1.5m Date: 14/08/2020 Time: 17:01



Photomontage

FIGURE 6f - VP20: Cul Mòr - Revised Layout - Monochrome Analysis
 This image should be viewed at a comfortable arms length (approx 500mm)

OS reference: 216208 E 911909 N Distance to development: 28.4km Ground level: 848.9m AOD
 Camera: Sony ILCE-7RM3 Focal length: 75mm Camera height: 1.5m Date: 14/08/2020 Time: 17:01