


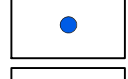


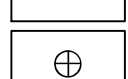




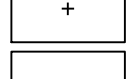


REPRODUCED BY PERMISSION OF ORDNANCE SURVEY ON BEHALF OF HMSO. CROWN COPYRIGHT AND DATABASE RIGHT
 OS DATA LICENCE EXPIRATION: SUPPLIED BY CLIENT
 ALL RIGHTS RESERVED. LICENCE NUMBER 0100031673










NOTES

1. PEAT INTERPOLATED TO A DISTANCE OF 100m FROM PEAT PROBE POINT.

LEGEND

-  SITE BOUNDARY
-  TURBINE - FEI LAYOUT
-  EXISTING TRACK
-  CUT TRACK
-  FLOATING TRACK
-  PERMANENT MET MAST
-  PROPOSED TEMPORARY CONSTRUCTION COMPOUND AND OPERATIONS BUILDING
-  CONTROL BUILDING
-  POTENTIAL BORROW PIT
-  BATCHING PLANT
-  SLR PEAT PROBE LOCATION
-  URS PEAT PROBE LOCATION

PEAT DEPTH (m)

	0.5 - 1		2.5 - 3
	1 - 1.5		3 - 3.5
	1.5 - 2		3.5 - 4
	2 - 2.5		



SLR
 4 THE ROUNDAL
 RODDINGLAW BUSINESS
 PARK, GOGAR
 EDINBURGH, EH12 9DB
 T: 0131 335 6830
 F: 0131 335 6831
 www.slrconsulting.com

GORDONBUSH EXTENSION WIND FARM:
 FEI

**INTERPRETED PEAT THICKNESS
 - PEAT ONLY (>0.5M)**

4.2

Scale 1:20,000 @ A3 Date MAY 2016

00660.00025.4.2.1 Interpreted Peat Thickness - Peat Only (greater 0.5m)

