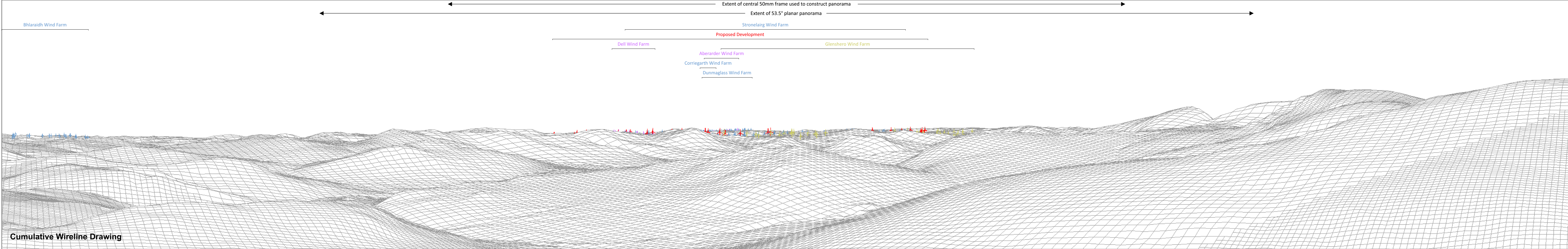








Baseline Photograph


This image provides landscape and visual context only



Cumulative Wireline Drawing

Cloiche Wind Farm EIA
Figure 7.9.15.1.1 - Viewpoint 15: Beinn Teallach

	Proposed Development Wind Turbine		Consented Wind Turbine	OS reference: 236142 E 785969 N	Camera: Canon EOS 5D Mk II	Horizontal field of view: 90° (cylindrical projection)
	Operational / Under Construction Wind Turbine		Application / Appeal Wind Turbine	Ground level: 912.9 m AOD	Lens: 50mm (Canon EF 50mm f/1.4)	Principal distance: 522 mm
				Direction of view: 43.58°	Camera height: 1.5m AGL	
				Nearest visible turbine: 18.4 km	Date and time: 07/07/2019 10:58	



Cloiche Wind Farm EIA
Figure 7.9.15.1.2 - Viewpoint 15: Beinn Teallach