








Baseline Photograph

This image provides landscape and visual context only



Cumulative Wireline Drawing

Bhlairaidh Wind Farm Extension EIA Report
 Figure 8.32.2.1 - Viewpoint 24: NCN1 Between Dingwall and Evanton

| | | | | |
|---|---|----------------------------------|----------------------------------|--|
|  Proposed Development Wind Turbine |  Consented Wind Turbine | OS reference: 256730 E 861462 N | Camera: Sony A7RIII ILCE-7RM3 | Horizontal field of view: 90° (cylindrical projection) |
|  Operational / Under Construction Wind Turbine |  Application / Appeal Wind Turbine | Ground level: 106.5 m AOD | Lens: 50mm (Canon EF 50mm f/1.2) | Principal distance: 522 mm |
| | | Direction of view: 203.4° | Camera height: 1.5m AGL | |
| | | Nearest visible turbine: 42.9 km | Date and time: 08/10/2020 09:46 | |


Drawing No. - 119009-D-8.32.2.1-1.0.0 Date - 05.08.2021









Baseline Photograph

This image provides landscape and visual context only



Cumulative Wireline Drawing

Bhlaraidh Wind Farm Extension EIA Report
 Figure 8.32.2.2 - Viewpoint 24: NCN1 Between Dingwall and Evanton

| | | | | |
|---|---|----------------------------------|----------------------------------|--|
|  Proposed Development Wind Turbine |  Consented Wind Turbine | OS reference: 256730 E 861462 N | Camera: Sony A7RIII ILCE-7RM3 | Horizontal field of view: 90° (cylindrical projection) |
|  Operational / Under Construction Wind Turbine |  Application / Appeal Wind Turbine | Ground level: 106.5 m AOD | Lens: 50mm (Canon EF 50mm f/1.2) | Principal distance: 522 mm |
| | | Direction of view: 113.4° | Camera height: 1.5m AGL | |
| | | Nearest visible turbine: 42.9 km | Date and time: 08/10/2020 09:46 | |

Drawing No. - 119009-D-8.32.2.2-1.0.0 Date - 05.08.2021

