
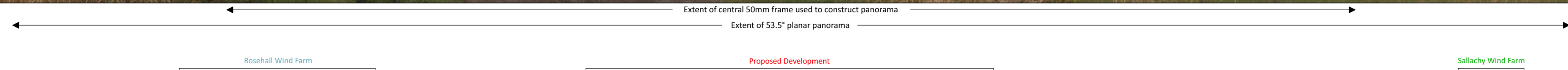









Baseline Photograph

This image provides landscape and visual context only



Cumulative Wireline Drawing

Achany Extension Wind Farm EIA
Figure 7.15.2.1 - Viewpoint 7: High Road

-  Proposed Development Wind Turbine
-  Operational / Under Construction Wind Turbine
-  Consented Wind Turbine
-  Application / Appeal Wind Turbine
-  Scoping Wind Turbine

OS reference: 260226 E 904804 N
 Ground level: 175.3 m AOD
 Direction of view: 285.9°
 Nearest visible turbine: 12.9 km


Camera:
 Lens: Canon EOS 6D
 Camera height: 50mm (Canon EF 50mm f/1.4)
 Date and time: 23/09/2020 10:13

Horizontal field of view: 90° (cylindrical projection)
 Principal distance: 522 mm








Baseline Photograph

This image provides landscape and visual context only



Cumulative Wireline Drawing

Achany Extension Wind Farm EIA
Figure 7.15.2.2 - Viewpoint 7: High Road

 Proposed Development Wind Turbine	 Consented Wind Turbine	 Scoping Wind Turbine	OS reference: 260226 E 904804 N	Camera: Canon EOS 6D	Horizontal field of view: 90° (cylindrical projection)
 Operational / Under Construction Wind Turbine	 Application / Appeal Wind Turbine		Ground level: 175.3 m AOD	Lens: 50mm (Canon EF 50mm f/1.4)	Principal distance: 522 mm
			Direction of view: 15.9°	Camera height: 1.5m AGL	
			Nearest visible turbine: 12.9 km	Date and time: 23/09/2020 10:13	


Drawing No. - 120008-D-EIA-7.15.2.2-1.0.0 Date - 16.04.2021










Baseline Photograph

This image provides landscape and visual context only



Cumulative Wireline Drawing

Achany Extension Wind Farm EIA
Figure 7.15.2.3 - Viewpoint 7: High Road

 Proposed Development Wind Turbine	 Consented Wind Turbine	 Scoping Wind Turbine	OS reference: 260226 E 904804 N	Camera: Canon EOS 6D	Horizontal field of view: 90° (cylindrical projection)
 Operational / Under Construction Wind Turbine	 Application / Appeal Wind Turbine		Ground level: 175.3 m AOD	Lens: 50mm (Canon EF 50mm f/1.4)	Principal distance: 522 mm
			Direction of view: 105.9°	Camera height: 1.5m AGL	
			Nearest visible turbine: 12.9 km	Date and time: 23/09/2020 10:13	

Drawing No. - 120008-D-EIA-7.15.2.3-1.0.0 Date - 16.04.2021

