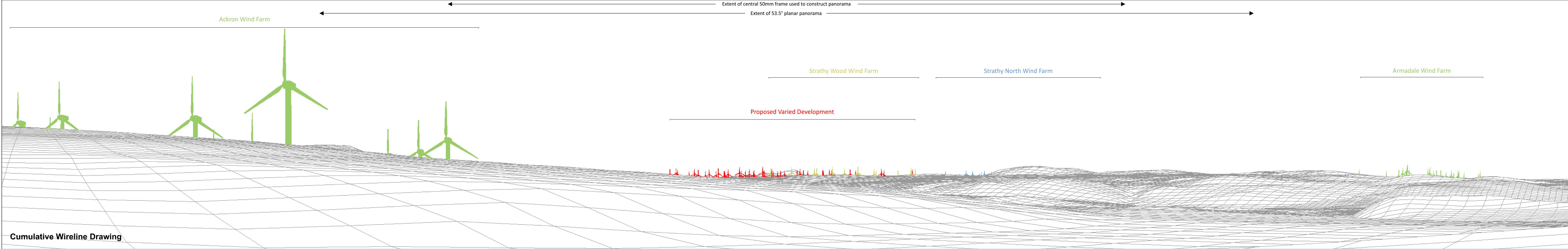




Baseline Photograph

This image provides landscape and visual context only



Cumulative Wireline Drawing

Strathly South Wind Farm
Figure 4.11a.i - VP4: East of Melvich Baseline Photo and Cumulative Wireline


- | | | |
|--|---|------------------------|
| Proposed Varied Development Wind Turbine | Operational / Under Construction Wind Turbine | Consented Wind Turbine |
| Application / Appeal Wind Turbine | Scoping Wind Turbine | |

OS reference:	291737 E 964451 N	Camera:	Canon EOS 5D Mk II	Horizontal field of view:	90° (cylindrical projection)
Ground level:	91.77 m AOD	Lens:	50mm (Canon EF 50mm f/1.4)	Principal distance:	522 mm
Direction of view:	223.46°	Camera height:	1.5m AGL		
Nearest visible turbine:	15.7 km	Date and time:	15/08/2019 09:57		








Baseline Photograph

This image provides landscape and visual context only



Cumulative Wireline Drawing

Strathy South Wind Farm
Figure 4.11a.ii - VP4: East of Melvich Baseline Photo and Cumulative Wireline

- | | | |
|--|---|--|
|  Proposed Varied Development Wind Turbine |  Operational / Under Construction Wind Turbine |  Consented Wind Turbine |
| |  Application / Appeal Wind Turbine |  Scoping Wind Turbine |

OS reference:	291737 E 964451 N	Camera:	Canon EOS 5D Mk II	Horizontal field of view:	90° (cylindrical projection)
Ground level:	91.77 m AOD	Lens:	50mm (Canon EF 50mm f/1.4)	Principal distance:	522 mm
Direction of view:	133.46°	Camera height:	1.5m AGL		
Nearest visible turbine:	15.7 km	Date and time:	15/08/2019 09:57		