






Baseline Photograph

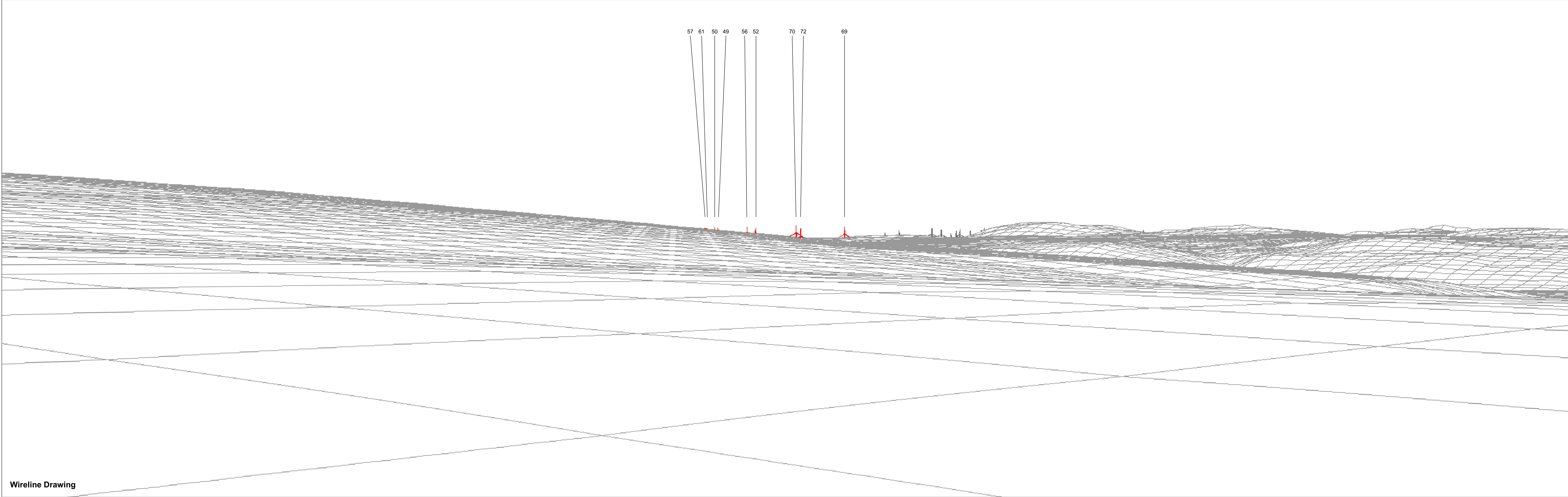


Wireline Drawing

Strathy South Wind Farm  
TA Figure 4.10.6a - VP4: East of Melvich Baseline Photo and Wireline


	Proposed Varied Development Wind Turbine	OS reference: 291980 E 964461 N	Camera: Canon EOS 6D	Horizontal field of view: 90° (cylindrical projection)
	Strathy North Wind Farm Turbine	Ground level: 97.6 m AOD	Lens: 50mm (Canon EF 50mm f/1.4)	Principal distance: 522 mm
		Direction of view: 223.99°	Camera height: 1.5m AGL	
		Nearest visible turbine: 15.9 km	Date and time: 08/10/2019 19:12	






Wireline Drawing

Strathy South Wind Farm  
TA Figure 4.10.6b - VP4: East of Melvich Wireline



Proposed Varied Development Wind Turbine



Strathy North Wind Farm Turbine

OS reference: 291980 E 964461 N

Ground level: 97.6 m AOD

Direction of view: 223.99°

Nearest visible turbine: 15.9 km

Horizontal field of view: 53.5° (planar projection)

Principal distance: 812.5 mm

Paper size: 841 x 297 mm (half A1)

Correct printed image size: 820 x 260 mm

