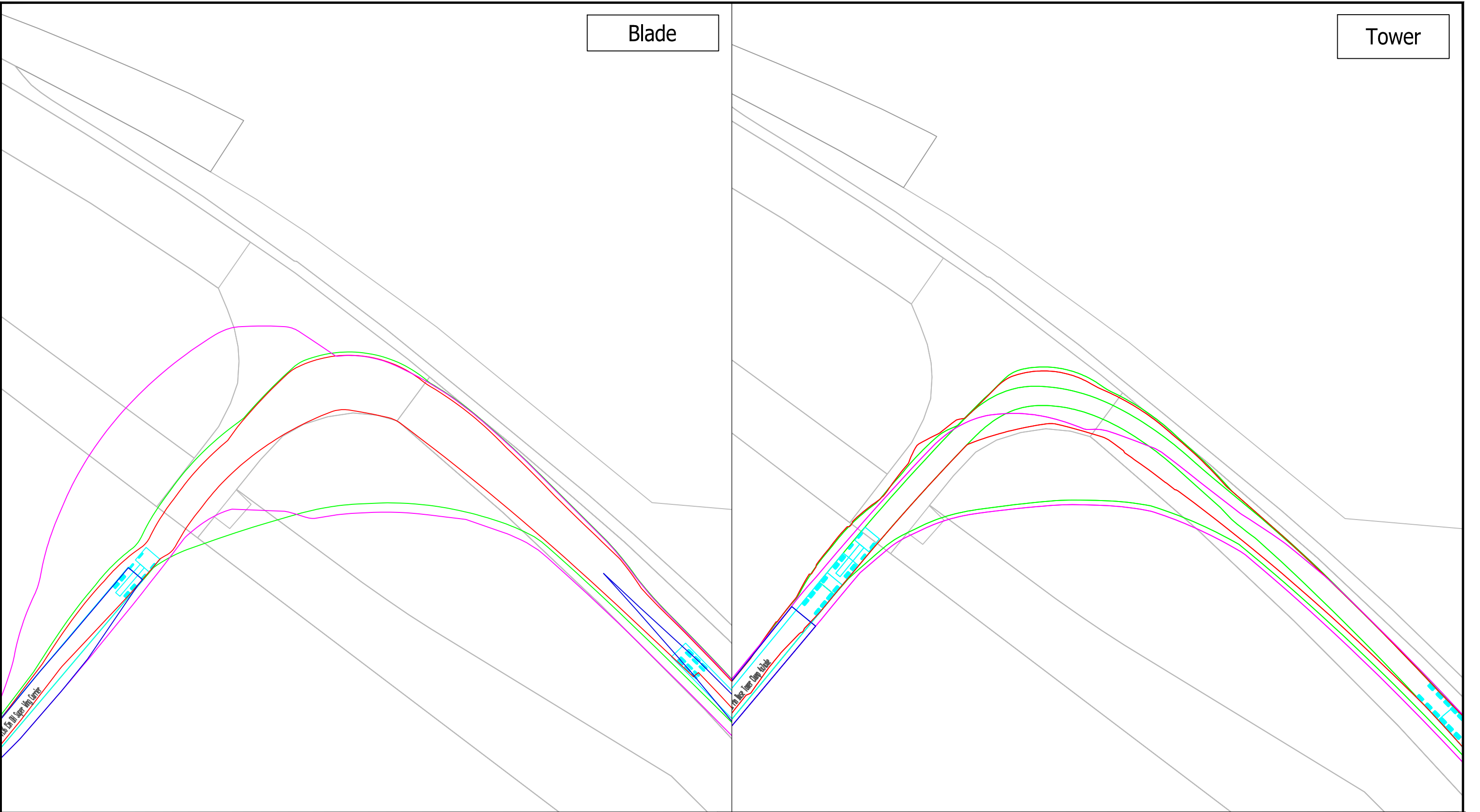




## **Appendix B**

### **Swept Path Assessments**



Notes:

1. This is not a construction drawing and is intended for illustrative purposes only.

Key:

- Load Swept Path
- Vehicle Swept Path
- Wheel Swept Path
- Ordnance Survey Mapping

### Gordonbush Wind Farm Extension

LOCATION:

Invergordon Port West Gate

POI:

1

COMPONENTS:

Vestas 67m Blade and Tower

Swept Path Assessment

DRAWN:

LJ

CHECKED:

TL

DATE:

2-Nov-18

SCALES:

1:500 @ A3

SSE Renewables

WYG Transport Planning

part of the WYG group

The Cube 45 Leith Street Edinburgh EH1 3AT

t: +44 (0)131 247 5700 e: edinburgh@wyg.com

PROJECT NUMBER:

A110384

DRAWING NUMBER:

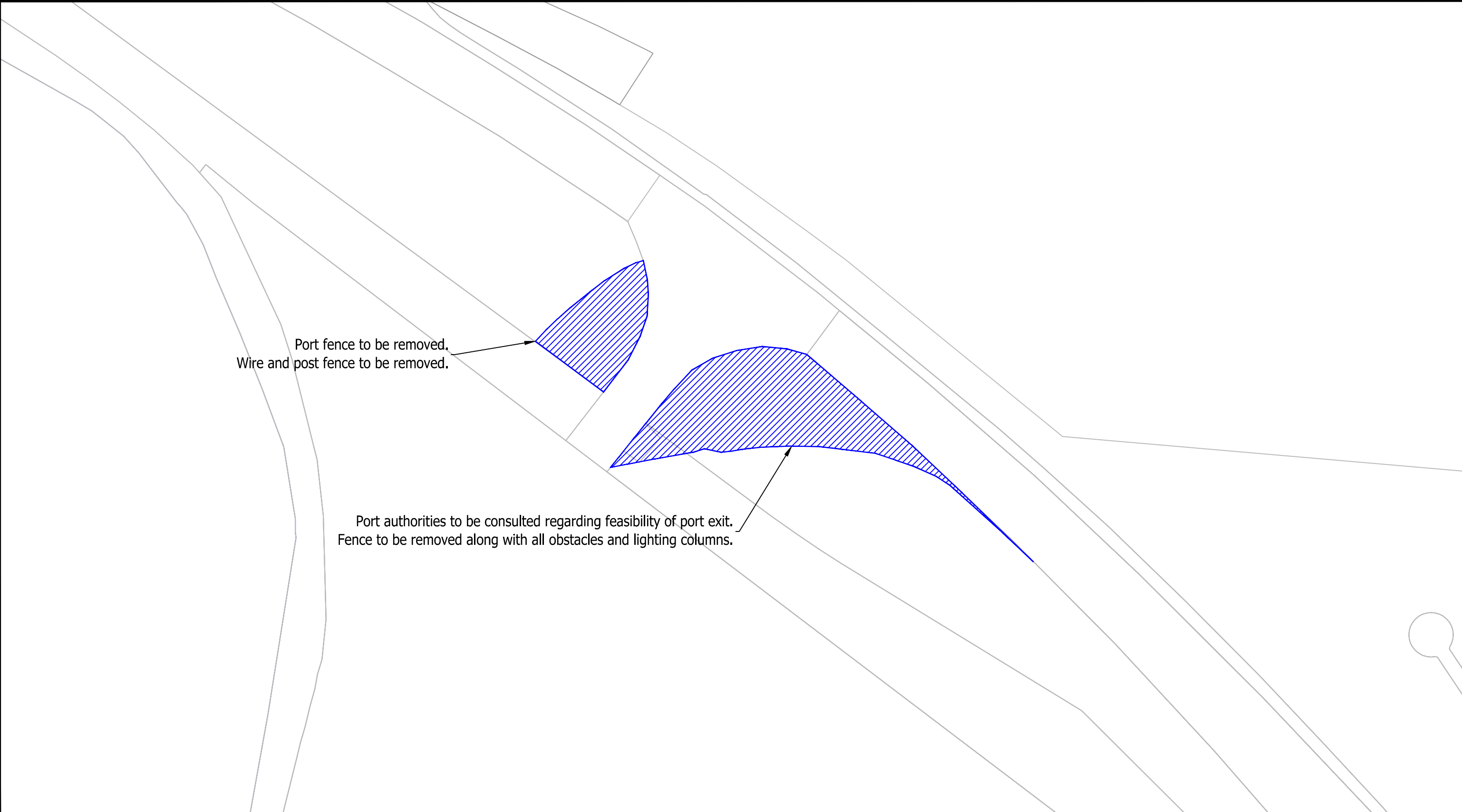
SPA001

REVISION:

02

(c) Crown copyright and database rights 2018 Ordnance Survey 0100031673

This drawing copyright (c) WYG 2018



Notes:

1. This is not a construction drawing and is intended for illustrative purposes only.

Key:

Over-run Required

Over-sail Required

Ordnance Survey Mapping

Gordonbush Wind Farm Extension

LOCATION:

Invergordon Port West Gate

POI:

1

COMPONENTS:

Vestas 67m Blade and Tower

Required Remedial Works

DRAWN:

LJ

CHECKED:

TL

DATE:

2-Nov-18

SCALES:

1:500 @ A3

SSE Renewables

WYG Transport Planning

part of the WYG group

The Cube

45 Leith StreetEdinburgh EH1 3AT  
t: +44 (0)131 247 5700e: edinburgh@wyg.com

PROJECT NUMBER:

A110384

DRAWING NUMBER:

SPA001-2

REVISION:

02

(c) Crown copyright and database rights 2018 Ordnance Survey 0100031673

This drawing copyright (c) WYG 2018



Notes:  
1. This is not a construction drawing and is intended for illustrative purposes only.

Key:

Load Swept Path

Vehicle Swept Path

Wheel Swept Path

Ordnance Survey Mapping

Gordonbush Wind Farm Extension

LOCATION:

Invergordon Port East Gate

POI:

2

COMPONENTS:

Vestas 67m Blade and Tower

Swept Path Assessment

DRAWN:	CHECKED:	DATE:	SCALES:
LJ	TL	2-Nov-18	1:500 @ A3

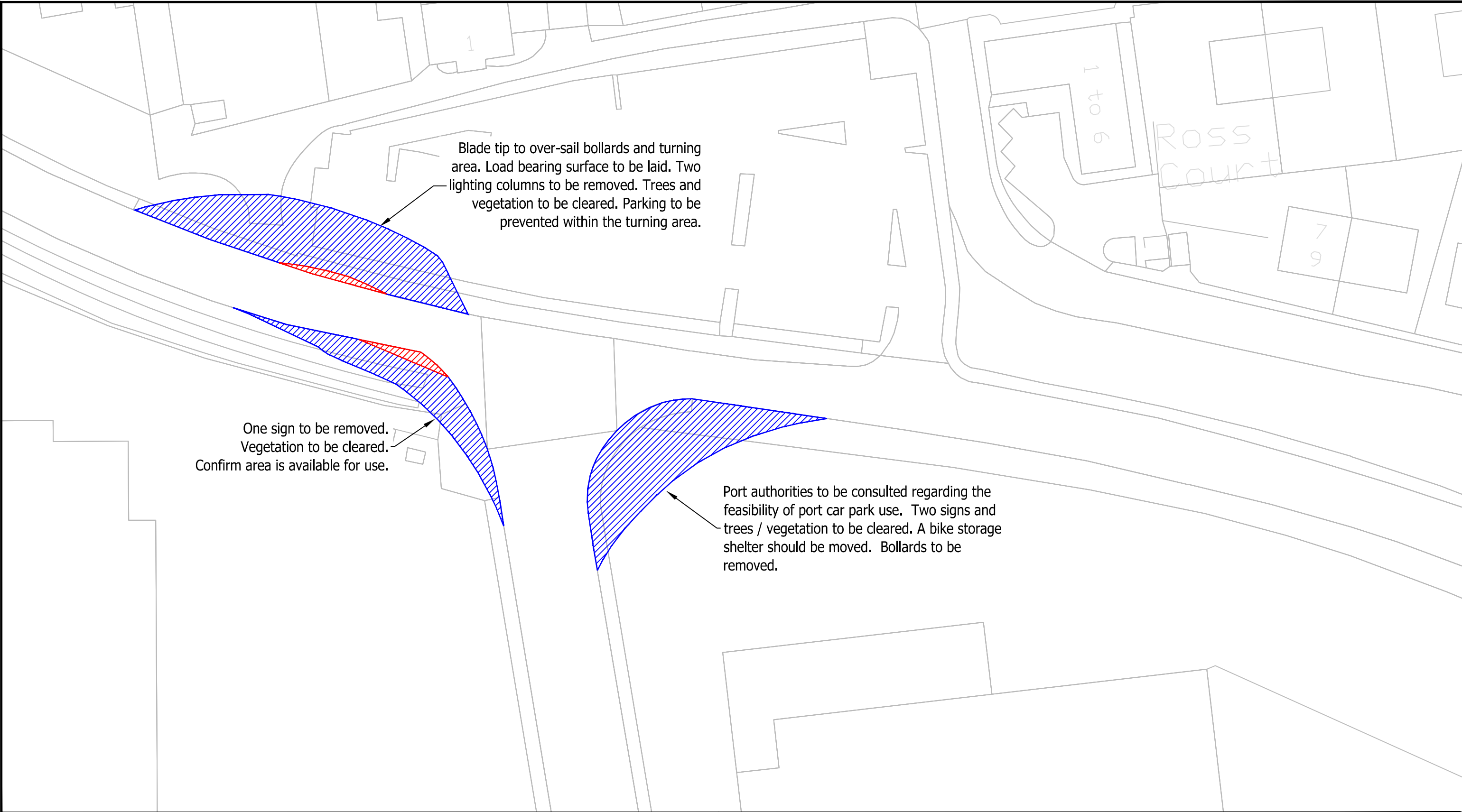
SSE Renewables

WYG Transport Planning  
part of the WYG group



The Cube 45 Leith Street Edinburgh EH1 3AT  
t: +44 (0)131 247 5700 e: edinburgh@wyg.com

PROJECT NUMBER:	DRAWING NUMBER:	REVISION:
A110384	SPA002	02



Notes:

1. This is not a construction drawing and is intended for illustrative purposes only.

Key:

Over-run Required

Over-sail Required

Ordnance Survey Mapping

Gordonbush Wind Farm Extension

LOCATION:

Invergordon Port East Gate

POI:

2

COMPONENTS:

Vestas 67m Blade and Tower

Required Remedial Works

DRAWN:

LJ

CHECKED:

TL

DATE:

2-Nov-18

SCALES:

1:500 @ A3

SSE Renewables

WYG Transport Planning

part of the WYG group

The Cube 45 Leith Street Edinburgh EH1 3AT

t: +44 (0)131 247 5700 e: edinburgh@wyg.com

PROJECT NUMBER:

A110384

DRAWING NUMBER:

SPA002-2

REVISION:

02

(c) Crown copyright and database rights 2018 Ordnance Survey 0100031673

This drawing copyright (c) WYG 2018



Notes:  
1. This is not a construction drawing and is intended for illustrative purposes only.

- Key:
- Load Swept Path
  - Vehicle Swept Path
  - Wheel Swept Path
  - Ordnance Survey Mapping



### Gordonbush Wind Farm Extension

LOCATION: B817 / Unclassified Road POI: 3

COMPONENTS: Vestas 67m Blade and Tower

### Swept Path Assessment

DRAWN: LJ	CHECKED: TL	DATE: 2-Nov-18	SCALES: 1:500 @ A3
-----------	-------------	----------------	--------------------

### SSE Renewables

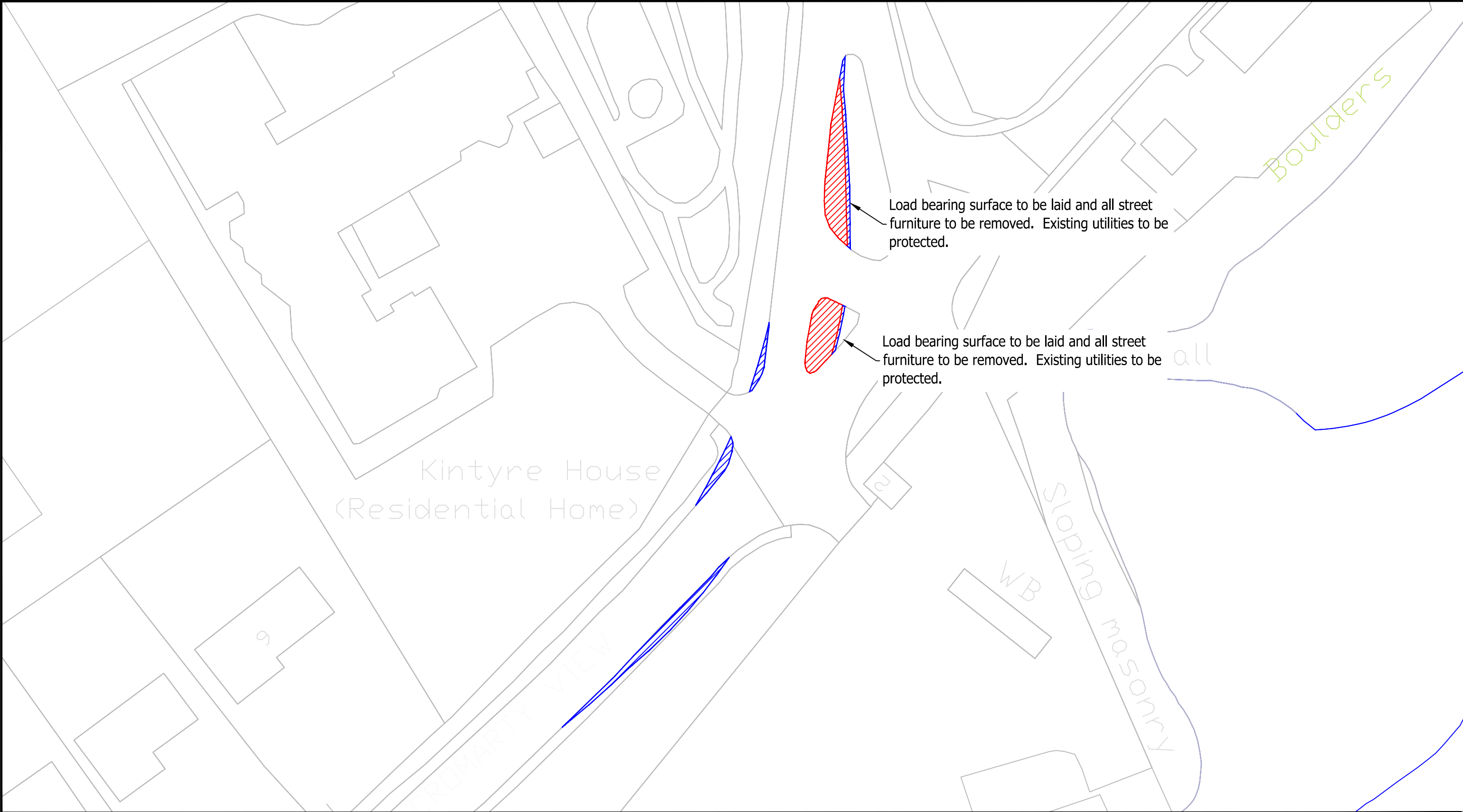
WYG Transport Planning  
part of the WYG group



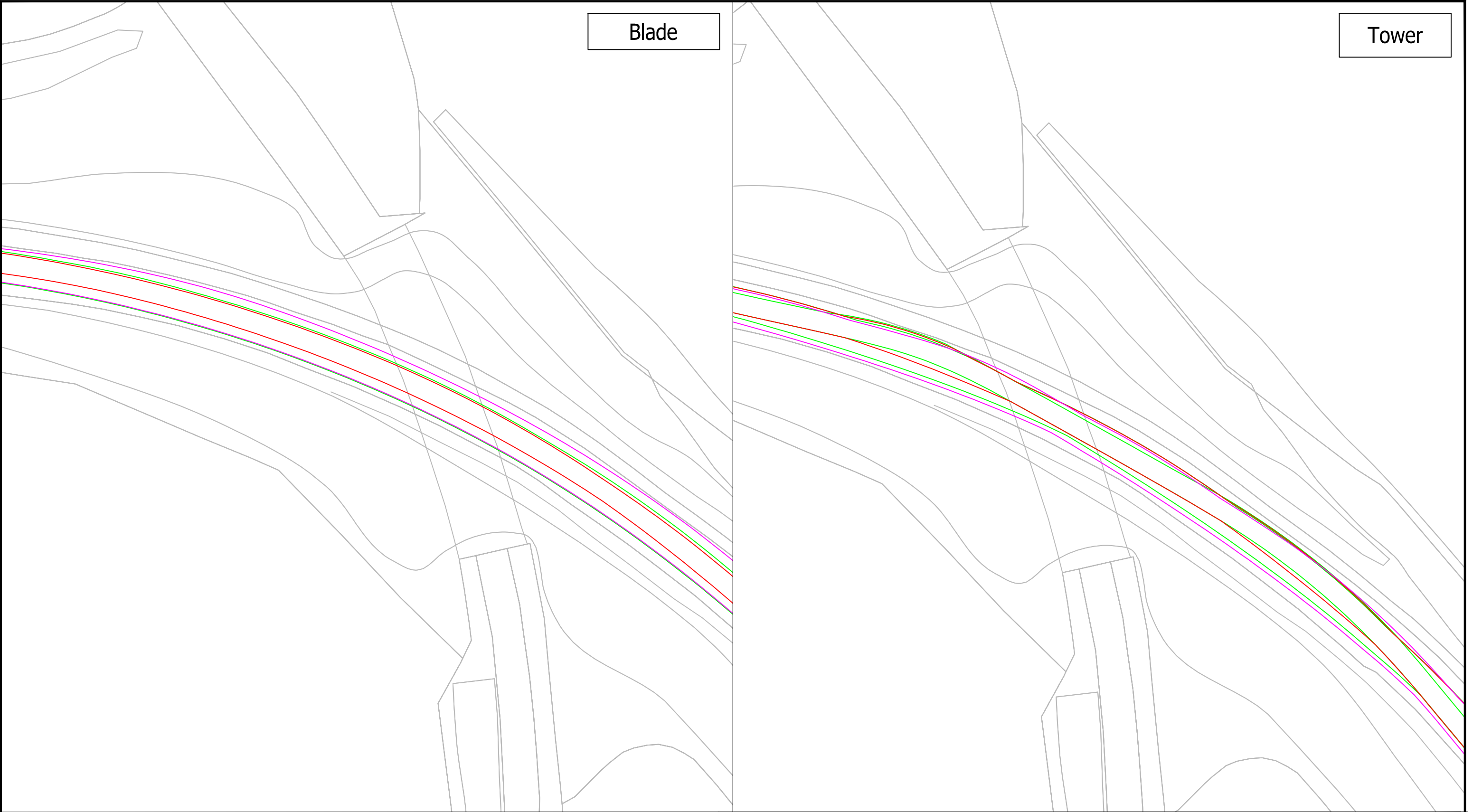
The Cube 45 Leith Street Edinburgh EH1 3AT  
t: +44 (0)131 247 5700 e: edinburgh@wyg.com

PROJECT NUMBER: A110384	DRAWING NUMBER: SPA003	REVISION: 02
-------------------------	------------------------	--------------





<div>Notes:</div> <div>1. This is not a construction drawing and is intended for illustrative purposes only.</div>		<div>Key:</div> <div><div><div></div>Over-run Required</div><div><div></div>Over-sail Required</div><div><div></div>Ordnance Survey Mapping</div></div> <div></div>		<div>Gordonbush Wind Farm Extension</div> <div><div>LOCATION:</div><div>B817 / Unclassified Road</div><div>POI:</div><div>3</div></div> <div><div>COMPONENTS:</div><div>Vestas 67m Blade and Tower</div></div> <div>Required Remedial Works</div> <div><div><div>DRAWN:</div><div>LJ</div></div><div><div>CHECKED:</div><div>TL</div></div><div><div>DATE:</div><div>2-Nov-18</div></div><div><div>SCALES:</div><div>1:500 @ A3</div></div></div>				<div>SSE Renewables</div> <div><div><div>WYG Transport Planning</div><div>part of the WYG group</div></div><div></div><div><div>The Cube 45 Leith Street Edinburgh EH1 3AT</div><div>t: +44 (0)131 247 5700 e: edinburgh@wyg.com</div></div></div> <div><div>PROJECT NUMBER:</div><div>A110384</div><div>DRAWING NUMBER:</div><div>SPA003-2</div><div>REVISION:</div><div>02</div></div>		
(c) Crown copyright and database rights 2018 Ordnance Survey 0100031673		This drawing copyright (c) WYG 2018								



Notes:  
1. This is not a construction drawing and is intended for illustrative purposes only.

Key:

Load Swept Path

Vehicle Swept Path

Wheel Swept Path

Ordnance Survey Mapping

NO MITIGATION REQUIRED

Gordonbush Wind Farm Extension

LOCATION:

Unclassified Road

POI: 4

Vestas 67m Blade and Tower

Swept Path Assessment

DRAWN: LJ	CHECKED: TL	DATE: 2-Nov-18	SCALES: 1:500 @ A3
--------------	----------------	-------------------	-----------------------

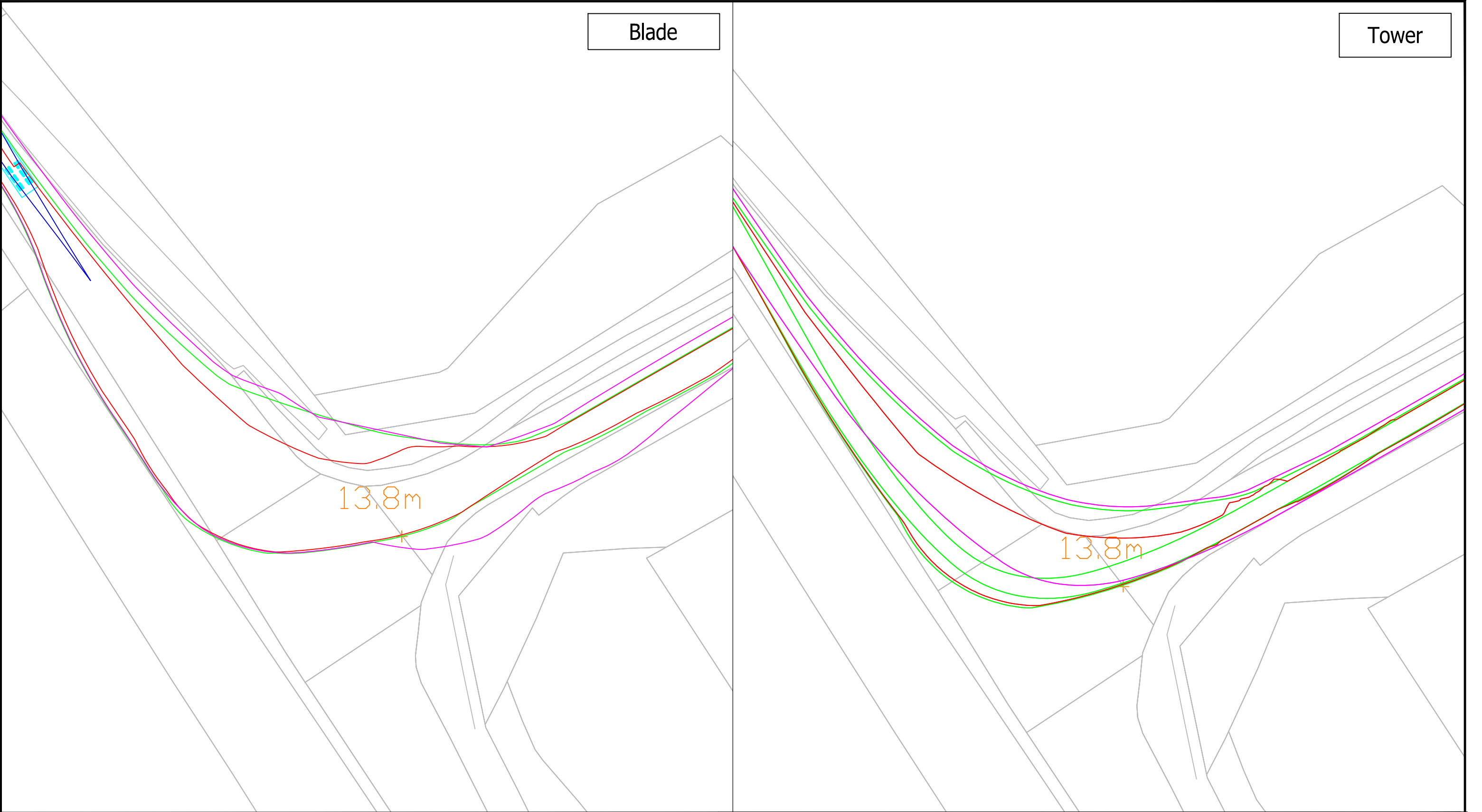
SSE Renewables

WYG Transport Planning  
part of the WYG group

The Cube 45 Leith Street Edinburgh EH1 3AT  
t: +44 (0)131 247 5700 e: edinburgh@wyg.com

PROJECT NUMBER: A110384	DRAWING NUMBER: SPA004	REVISION: 02
----------------------------	---------------------------	-----------------





Notes:

1. This is not a construction drawing and is intended for illustrative purposes only.

Key:

Load Swept Path

Vehicle Swept Path

Wheel Swept Path

Ordnance Survey Mapping

Gordonbush Wind Farm Extension

LOCATION:	POI:
Unclassified Road / Academy Road	5
COMPONENTS:	
Vestas 67m Blade and Tower	

Swept Path Assessment

DRAWN:	CHECKED:	DATE:	SCALES:
LJ	TL	2-Nov-18	1:500 @ A3

SSE Renewables

WYG Transport Planning

part of the WYG group

The Cube 45 Leith Street Edinburgh EH1 3AT  
t: +44 (0)131 247 5700 e: edinburgh@wyg.com

PROJECT NUMBER:

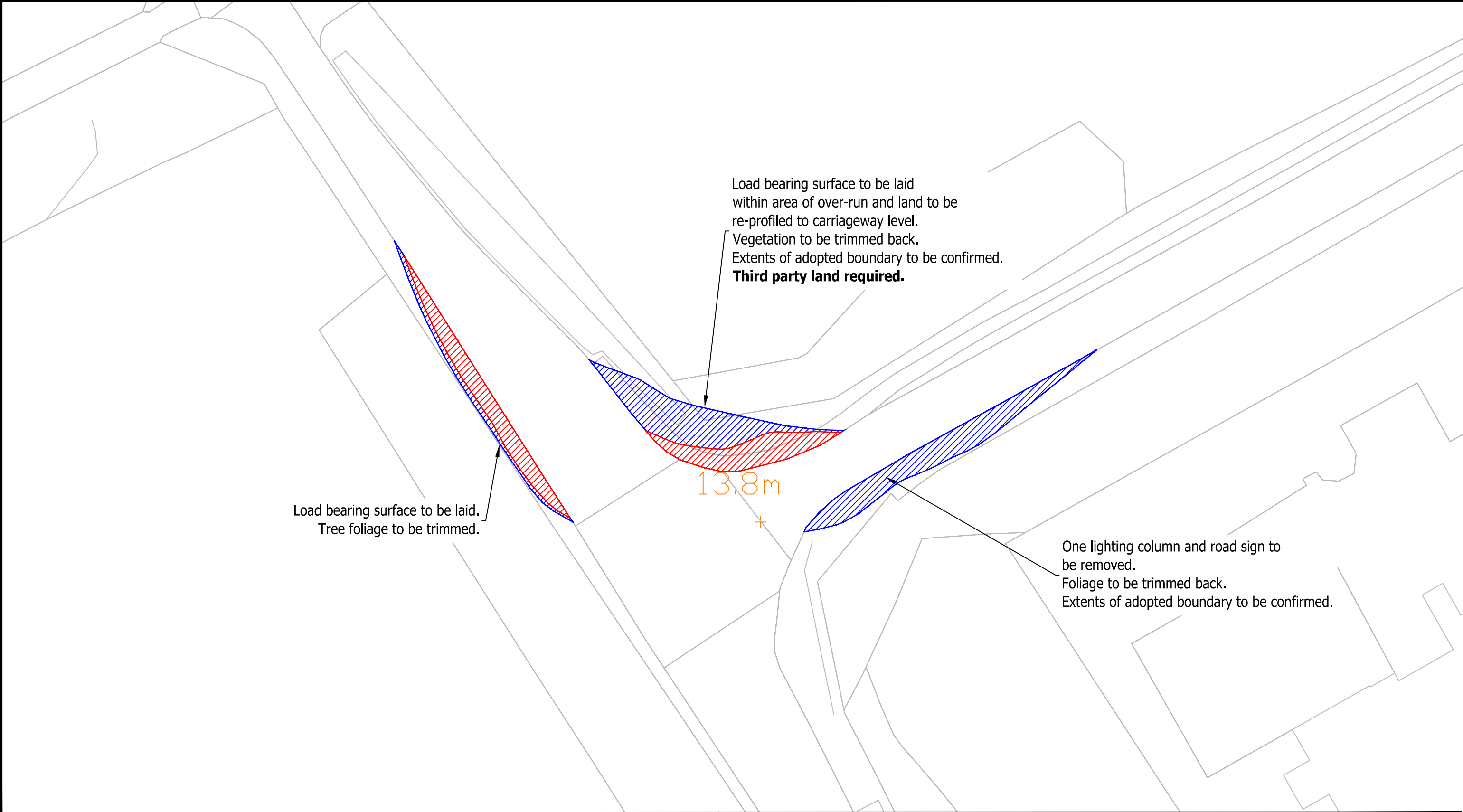
DRAWING NUMBER:

REVISION:

A110384

SPA005

02



Notes:

1. This is not a construction drawing and is intended for illustrative purposes only.

Key:

Over-run Required

Over-sail Required

Ordnance Survey Mapping

Gordonbush Wind Farm Extension

LOCATION:

Unclassified Road / Academy Road

POI:

5

COMPONENTS:

Vestas 67m Blade and Tower

Required Remedial Works

DRAWN:

LJ

CHECKED:

TL

DATE:

2-Nov-18

SCALES:

1:500 @ A3

SSE Renewables

WYG Transport Planning

part of the WYG group

The Cube45 Leith StreetEdinburghEH1 3ATt: +44 (0)131 247 5700e: edinburgh@wyg.com

PROJECT NUMBER:

A110384

DRAWING NUMBER:

SPA005-2

REVISION:

02

(c) Crown copyright and database rights 2018 Ordnance Survey 0100031673

This drawing copyright (c) WYG 2018



Notes:

1. This is not a construction drawing and is intended for illustrative purposes only.

Key:

- Load Swept Path
- Vehicle Swept Path
- Wheel Swept Path
- Ordnance Survey Mapping

Gordonbush Wind Farm Extension

LOCATION:

Academy Road / A9 Junction

POI:

6

COMPONENTS:

Vestas 67m Blade and Tower

Swept Path Assessment

DRAWN:

LJ

CHECKED:

TL

DATE:

2-Nov-18

SCALES:

1:500 @ A3

SSE Renewables

WYG Transport Planning

part of the WYG group

The Cube 45 Leith Street Edinburgh EH1 3AT

t: +44 (0)131 247 5700 e: edinburgh@wyg.com

PROJECT NUMBER:

A110384

DRAWING NUMBER:

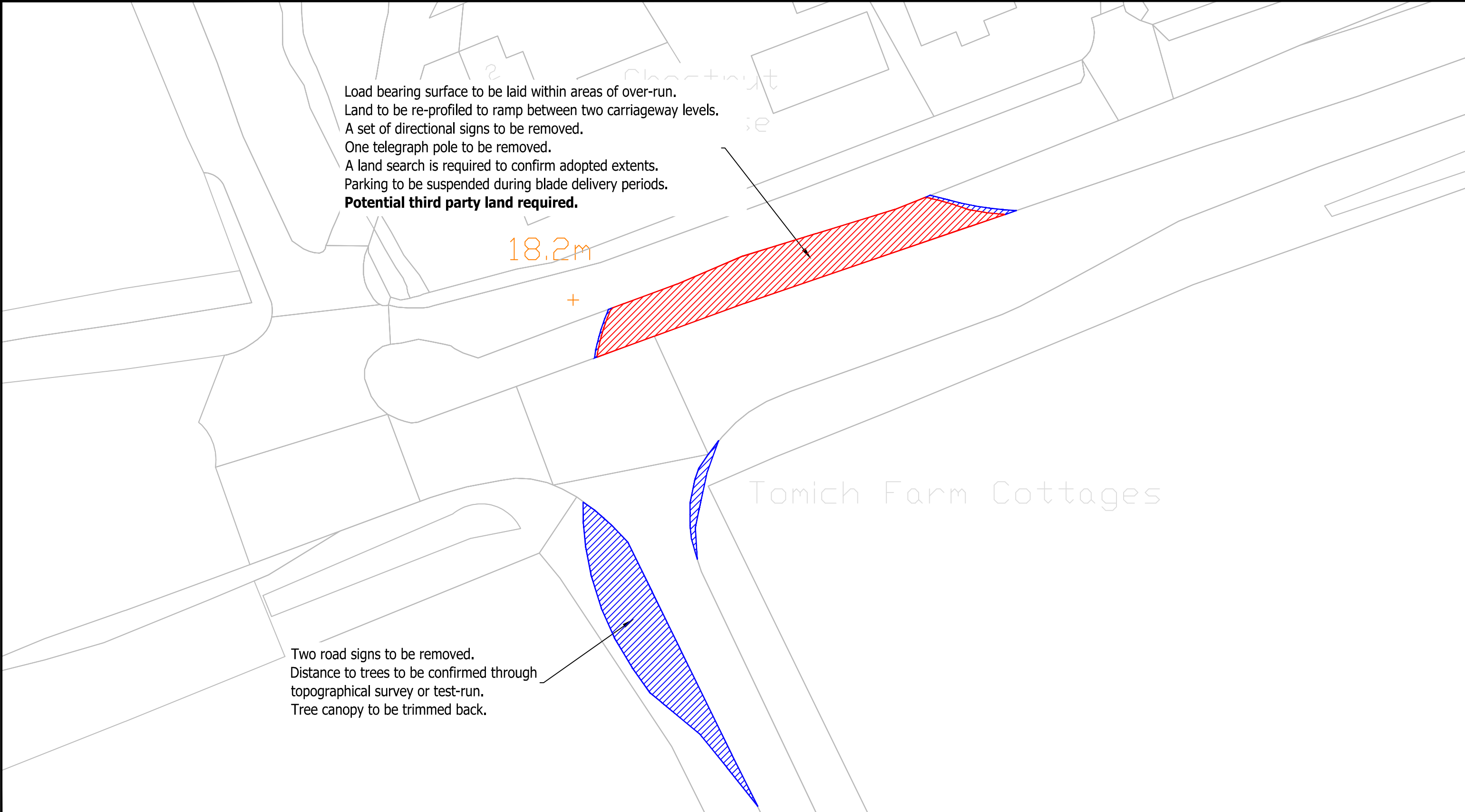
SPA006

REVISION:


02

(c) Crown copyright and database rights 2018 Ordnance Survey 0100031673

This drawing copyright (c) WYG 2018



<p>Notes:</p> <p>1. This is not a construction drawing and is intended for illustrative purposes only.</p>		<p>Key:</p> <div><div></div>Over-run Required</div> <div><div></div>Over-sail Required</div> <div><div></div>Ordnance Survey Mapping</div>		<p>Gordonbush Wind Farm Extension</p>		<p>SSE Renewables</p>	
				<p>LOCATION:</p> <p>Academy Road / A9 Junction</p>		<p>POI:</p> <p>6</p>	
				<p>COMPONENTS:</p> <p>Vestas 67m Blade and Tower</p>		<p>WYG Transport Planning</p> <p>part of the WYG group</p>	
				<p>Required Remedial Works</p>		<p>The Cube 45 Leith Street Edinburgh EH1 3AT t: +44 (0)131 247 5700 e: edinburgh@wyg.com</p>	
		<p>DRAWN:</p> <p>LJ</p>	<p>CHECKED:</p> <p>TL</p>	<p>DATE:</p> <p>2-Nov-18</p>	<p>SCALES:</p> <p>1:500 @ A3</p>	<p>PROJECT NUMBER:</p> <p>A110384</p>	<p>DRAWING NUMBER:</p> <p>SPA006-2</p>
						<p>REVISION:</p> <p>02</p>	
<p>(c) Crown copyright and database rights 2018 Ordnance Survey 0100031673</p>		<p>This drawing copyright (c) WYG 2018</p>					



Notes:  
1. This is not a construction drawing and is intended for illustrative purposes only.

Key:

Load Swept Path

Vehicle Swept Path

Wheel Swept Path

Ordnance Survey Mapping

Gordonbush Wind Farm Extension

LOCATION:	POI:
A9 Nigg Roundabout - Option 1	7A
COMPONENTS:	
Vestas 67m Blade and Tower	

Swept Path Assessment

DRAWN:	CHECKED:	DATE:	SCALES:
LJ	TL	2-Nov-18	1:500 @ A3

SSE Renewables

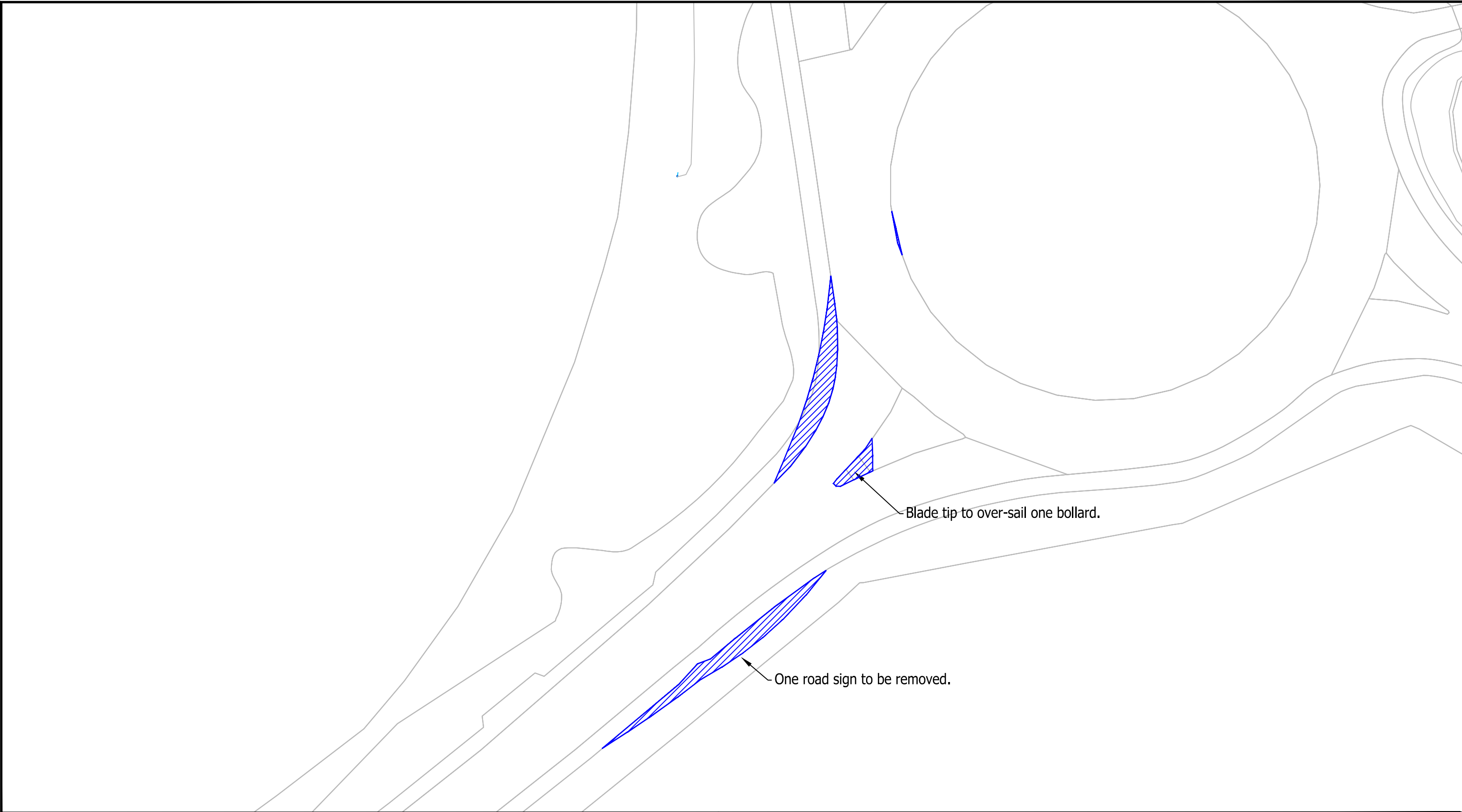
WYG Transport Planning

part of the WYG group

The Cube45 Leith StreetEdinburgh EH1 3AT  
t: +44 (0)131 247 5700e: edinburgh@wyg.com

PROJECT NUMBER:	DRAWING NUMBER:	REVISION:
A110384	SPA007	02





<p>Notes:</p> <p>1. This is not a construction drawing and is intended for illustrative purposes only.</p>	<p>Key:</p> <div><div></div> Over-run Required</div> <div><div></div> Over-sail Required</div> <div><div></div> Ordnance Survey Mapping</div>		Gordonbush Wind Farm Extension				SSE Renewables		
			LOCATION: A9 Nigg Roundabout - Option 1		POI: 7A		<div>WYG Transport Planning part of the WYG group</div> <div><div></div></div> <div>The Cube 45 Leith Street Edinburgh EH1 3AT t: +44 (0)131 247 5700 e: edinburgh@wyg.com</div>		
			COMPONENTS: Vestas 67m Blade and Tower						
			Required Remedial Works						
DRAWN: LJ		CHECKED: TL	DATE: 2-Nov-18	SCALES: 1:500 @ A3	PROJECT NUMBER: A110384	DRAWING NUMBER: SPA007-2	REVISION: 02		
(c) Crown copyright and database rights 2018 Ordnance Survey 0100031673		This drawing copyright (c) WYG 2018							



Notes:  
1. This is not a construction drawing and is intended for illustrative purposes only.

Key:

Load Swept Path

Vehicle Swept Path

Wheel Swept Path

Ordnance Survey Mapping

Gordonbush Wind Farm Extension

LOCATION:

Nigg Port / B9175 Exit

POI:

8

COMPONENTS:

Vestas 67m Blade and Tower

Swept Path Assessment

DRAWN:	CHECKED:	DATE:	SCALES:
LJ	TL	2-Nov-18	1:500 @ A3

SSE Renewables

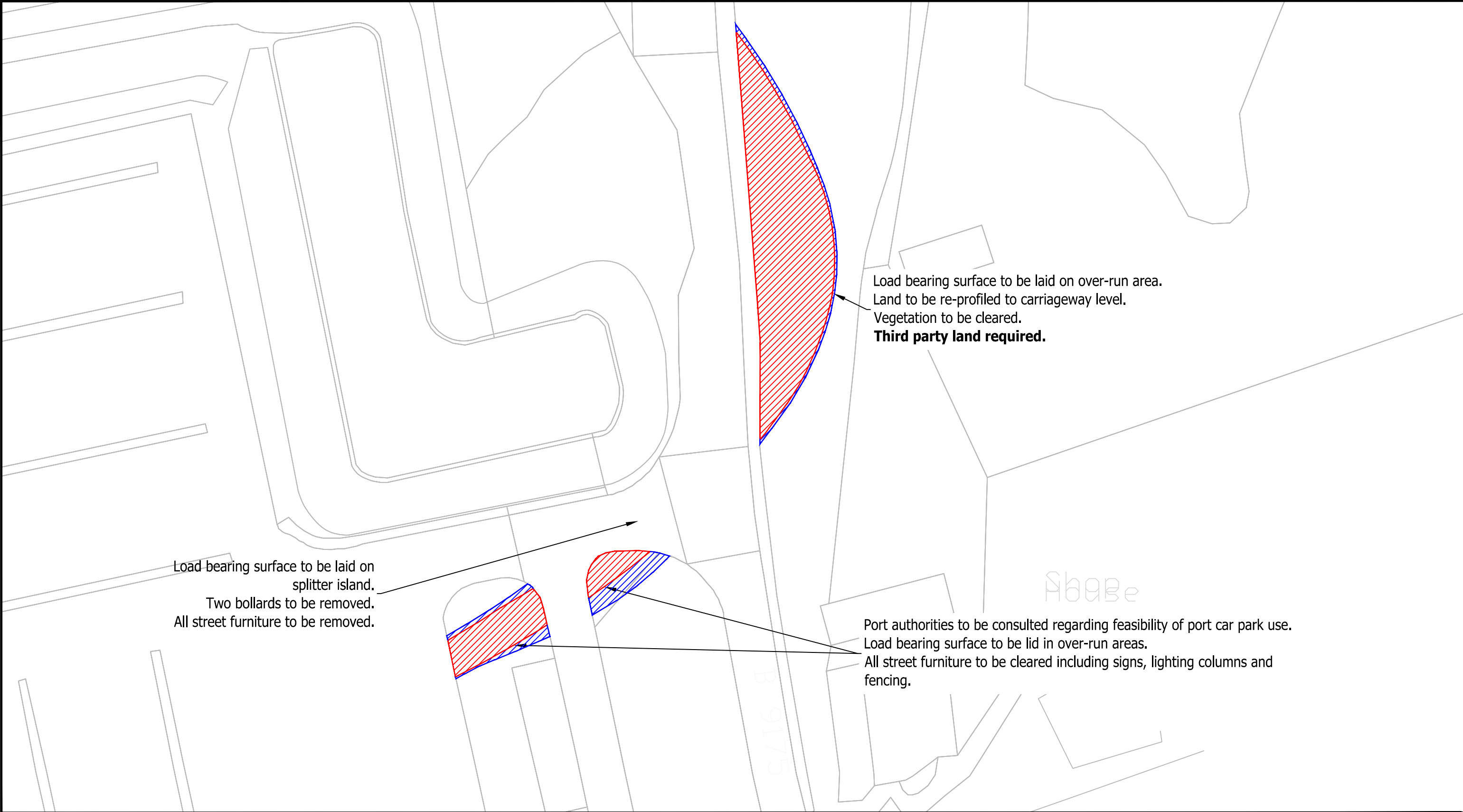
WYG Transport Planning

part of the WYG group

The Cube45 Leith StreetEdinburgh EH1 3AT

t: +44 (0)131 247 5700e: edinburgh@wyg.com

PROJECT NUMBER:	DRAWING NUMBER:	REVISION:
A110384	SPA008	02



Notes:

1. This is not a construction drawing and is intended for illustrative purposes only.

Key:

Over-run Required

Over-sail Required

Ordnance Survey Mapping

Gordonbush Wind Farm Extension

LOCATION:

Nigg Port / B9175 Exit

POI:

8

COMPONENTS:

Vestas 67m Blade and Tower

Required Remedial Works

DRAWN:

LJ

CHECKED:

TL

DATE:

2-Nov-18

SCALES:

1:500 @ A3

SSE Renewables

WYG Transport Planning

part of the WYG group

The Cube 45 Leith Street Edinburgh EH1 3AT

t: +44 (0)131 247 5700 e: edinburgh@wyg.com

PROJECT NUMBER:


A110384

DRAWING NUMBER:

SPA008-2

REVISION:

02



Notes:  
1. This is not a construction drawing and is intended for illustrative purposes only.

- Key:
- Load Swept Path
  - Vehicle Swept Path
  - Wheel Swept Path
  - Ordnance Survey Mapping



Gordonbush Wind Farm Extension

LOCATION: A9 Nigg Roundabout - Option 2

POI: 7B

COMPONENTS: Vestas 67m Blade and Tower

Swept Path Assessment

DRAWN: LJ	CHECKED: TL	DATE: 2-Nov-18	SCALES: 1:500 @ A3
-----------	-------------	----------------	--------------------

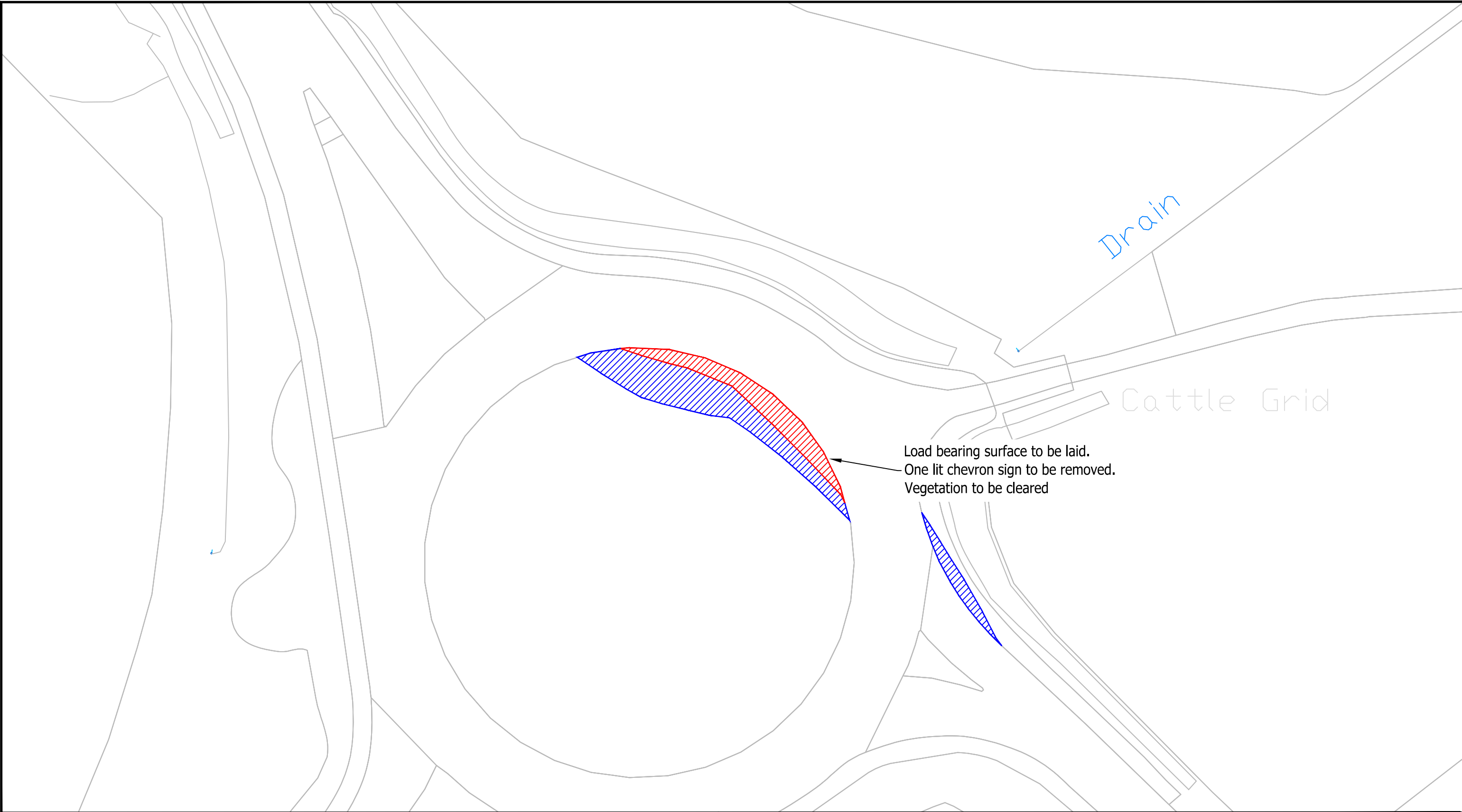
SSE Renewables

WYG Transport Planning  
part of the WYG group



The Cube 45 Leith Street Edinburgh EH1 3AT  
t: +44 (0)131 247 5700 e: edinburgh@wyg.com

PROJECT NUMBER: A110384	DRAWING NUMBER: SPA009	REVISION: 02
-------------------------	------------------------	--------------



Notes:

1. This is not a construction drawing and is intended for illustrative purposes only.

Key:

Over-run Required

Over-sail Required

Ordnance Survey Mapping

Gordonbush Wind Farm Extension

LOCATION:  
A9 Nigg Roundabout - Option 2

COMPONENTS:  
Vestas 67m Blade and Tower

Required Remedial Works

POI:  
7B

DRAWN:  
LJ

CHECKED:  
TL

DATE:  
2-Nov-18

SCALES:  
1:500 @ A3

SSE Renewables

WYG Transport Planning

part of the WYG group

The Cube 45 Leith Street Edinburgh EH1 3AT

t: +44 (0)131 247 5700 e: edinburgh@wyg.com

PROJECT NUMBER:  
A110384

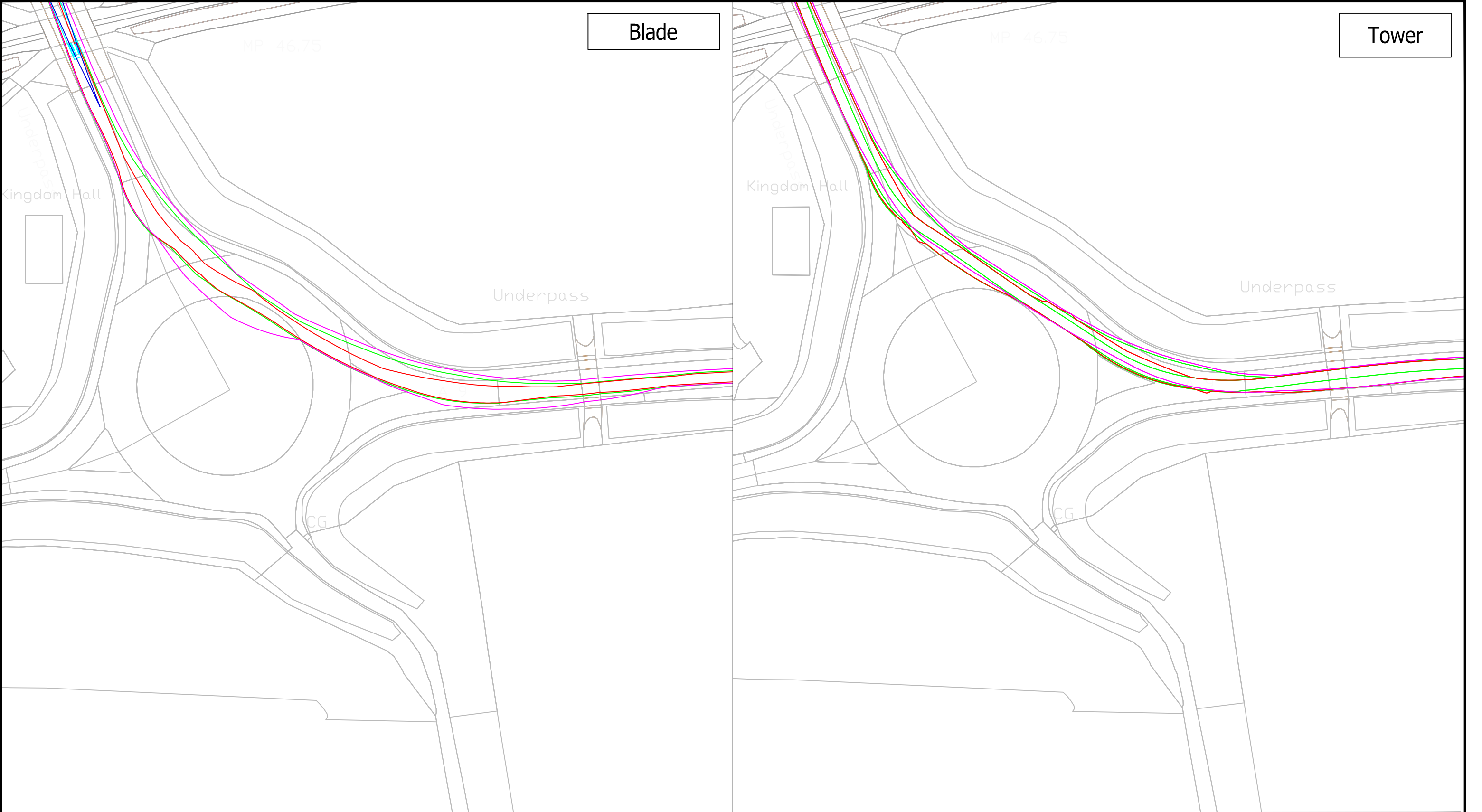
DRAWING NUMBER:  
SPA009-2

REVISION:  
02

(c) Crown copyright and database rights 2018 Ordnance Survey 0100031673

This drawing copyright (c) WYG 2018





Notes:  
1. This is not a construction drawing and is intended for illustrative purposes only.

- Key:
- Load Swept Path
  - Vehicle Swept Path
  - Wheel Swept Path
  - Ordnance Survey Mapping



## Gordonbush Wind Farm Extension

LOCATION:

A9 / A836 Roundabout

POI:

11

COMPONENTS:

Vestas 67m Blade and Tower

Swept Path Assessment

DRAWN:

LJ

CHECKED:

TL

DATE:

2-Nov-18

SCALES:

1:1000 @ A3

## SSE Renewables

WYG Transport Planning  
part of the WYG group



The Cube 45 Leith Street Edinburgh EH1 3AT  
t: +44 (0)131 247 5700 e: edinburgh@wyg.com

PROJECT NUMBER:

A110384

DRAWING NUMBER:

SPA010

REVISION:

02





Notes:  
1. This is not a construction drawing and is intended for illustrative purposes only.

Key:

Load Swept Path

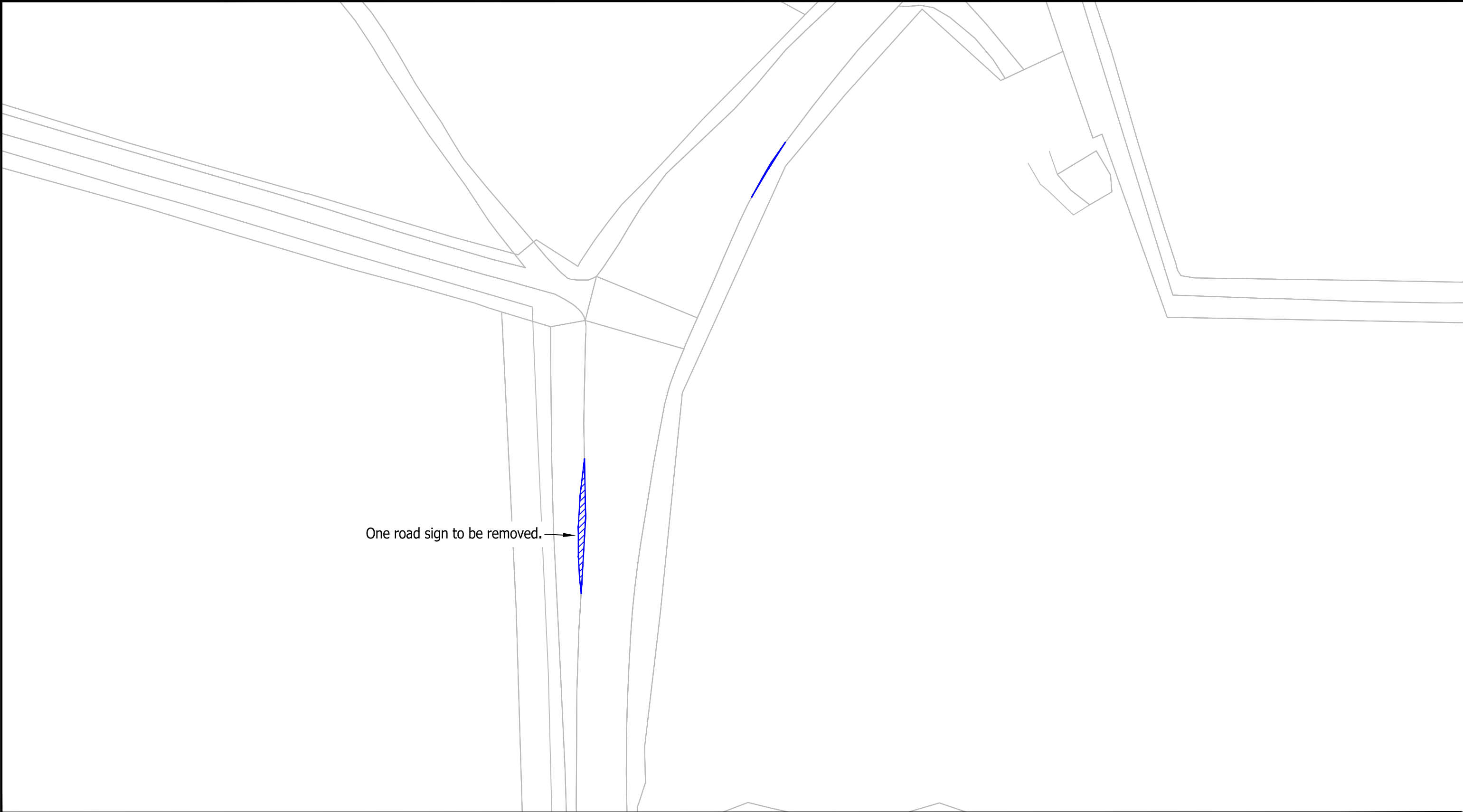
Vehicle Swept Path

Wheel Swept Path

Ordnance Survey Mapping

Gordonbush Wind Farm Extension			
LOCATION: A9 Right Bend Evelix			POI: 13
COMPONENTS: Vestas 67m Blade and Tower			
Swept Path Assessment			
DRAWN: LJ	CHECKED: TL	DATE: 2-Nov-18	SCALES: 1:1000 @ A3

SSE Renewables		
WYG Transport Planning part of the WYG group		
The Cube 45 Leith Street Edinburgh EH1 3AT t: +44 (0)131 247 5700 e: edinburgh@wyg.com		
PROJECT NUMBER: A110384	DRAWING NUMBER: SPA010-3	REVISION: 02



Notes:

1. This is not a construction drawing and is intended for illustrative purposes only.

Key:

Over-run Required

Over-sail Required

Ordnance Survey Mapping

Gordonbush Wind Farm Extension

LOCATION:

A9 Right Bend Evelix

POI:

13

COMPONENTS:

Vestas 67m Blade and Tower

Required Remedial Works

DRAWN:

LJ

CHECKED:

TL

DATE:

2-Nov-18

SCALES:

1:500 @ A3

SSE Renewables

WYG Transport Planning

part of the WYG group

The Cube 45 Leith Street Edinburgh EH1 3AT

t: +44 (0)131 247 5700 e: edinburgh@wyg.com

PROJECT NUMBER:

A110384

DRAWING NUMBER:


SPA010-4

REVISION:

02

(c) Crown copyright and database rights 2018 Ordnance Survey 0100031673

This drawing copyright (c) WYG 2018



Notes:

1. This is not a construction drawing and is intended for illustrative purposes only.

Key:

Load Swept Path

Vehicle Swept Path

Wheel Swept Path

Ordnance Survey Mapping

Gordonbush Wind Farm Extension

LOCATION:

A9 Right bend South of Cambusavie

POI:

15

COMPONENTS:

Vestas 67m Blade and Tower

Swept Path Assessment

DRAWN:

LJ

CHECKED:

TL

DATE:

2-Nov-18

SCALES:

1:500 @ A3

SSE Renewables

WYG Transport Planning

part of the WYG group

The Cube45 Leith StreetEdinburgh EH1 3AT

t: +44 (0)131 247 5700e: edinburgh@wyg.com

PROJECT NUMBER:

A110384

DRAWING NUMBER:

SPA011

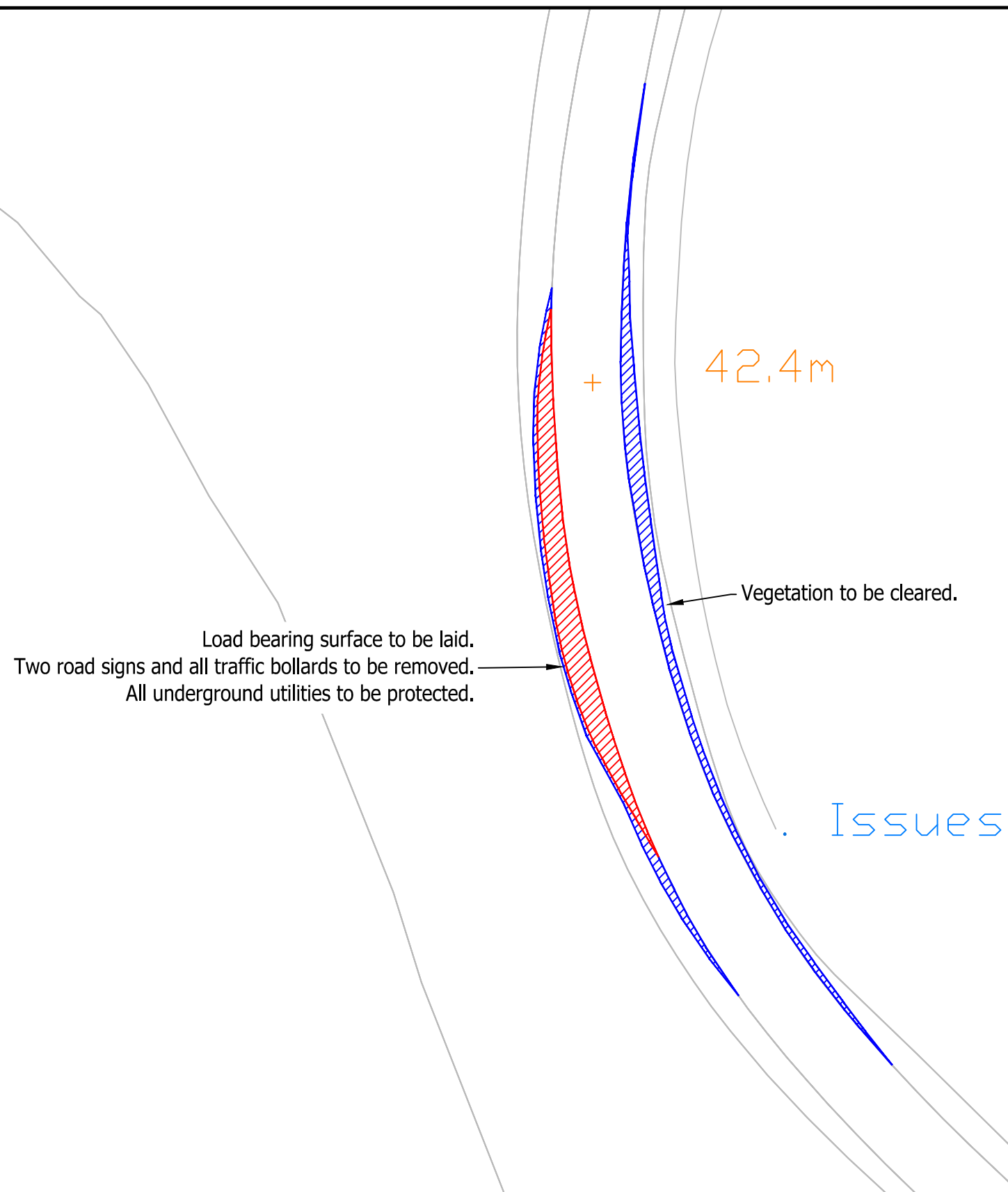
REVISION:

02

(c) Crown copyright and database rights 2018 Ordnance Survey 0100031673

This drawing copyright (c) WYG 2018







Notes:

1. This is not a construction drawing and is intended for illustrative purposes only.

Key:
------

 Over-run Required  
 Over-sail Required  
 Ordnance Survey Mapping



# Gordonbush Wind Farm Extension

LOCATION:

## A9 Right bend South of Cambusavie

POI:	15
------	----

COMPONENTS:

## Vestas 67m Blade and Tower

## Required Remedial Works

DRAWN:

LJ

	CHECKED:
--	----------

TL

DATE:

2-Nov-18

	SCALES:
--	---------

1:500 @ A3

## SSE Renewables

WYG Transport Planning  
part of the WYG group



The Cube 45 Leith Street Edinburgh EH1 3AT  
t: +44 (0)131 247 5700 e: edinburgh@wyg.com

PROJECT NUMBER:


A110384

DRAWING NUMBER:

SPA011-2

REVISION:

02



Notes:

1. This is not a construction drawing and is intended for illustrative purposes only.

Key:

- Load Swept Path
- Vehicle Swept Path
- Wheel Swept Path
- Ordnance Survey Mapping

Gordonbush Wind Farm Extension

LOCATION:

A9 Right bend Cambusavie

POI:

16

COMPONENTS:

Vestas 67m Blade and Tower

Swept Path Assessment

DRAWN:

LJ

CHECKED:

TL

DATE:

2-Nov-18

SCALES:

1:500 @ A3

SSE Renewables

WYG Transport Planning

part of the WYG group

The Cube45 Leith StreetEdinburgh EH1 3AT

t: +44 (0)131 247 5700e: edinburgh@wyg.com

PROJECT NUMBER:

A110384

DRAWING NUMBER:

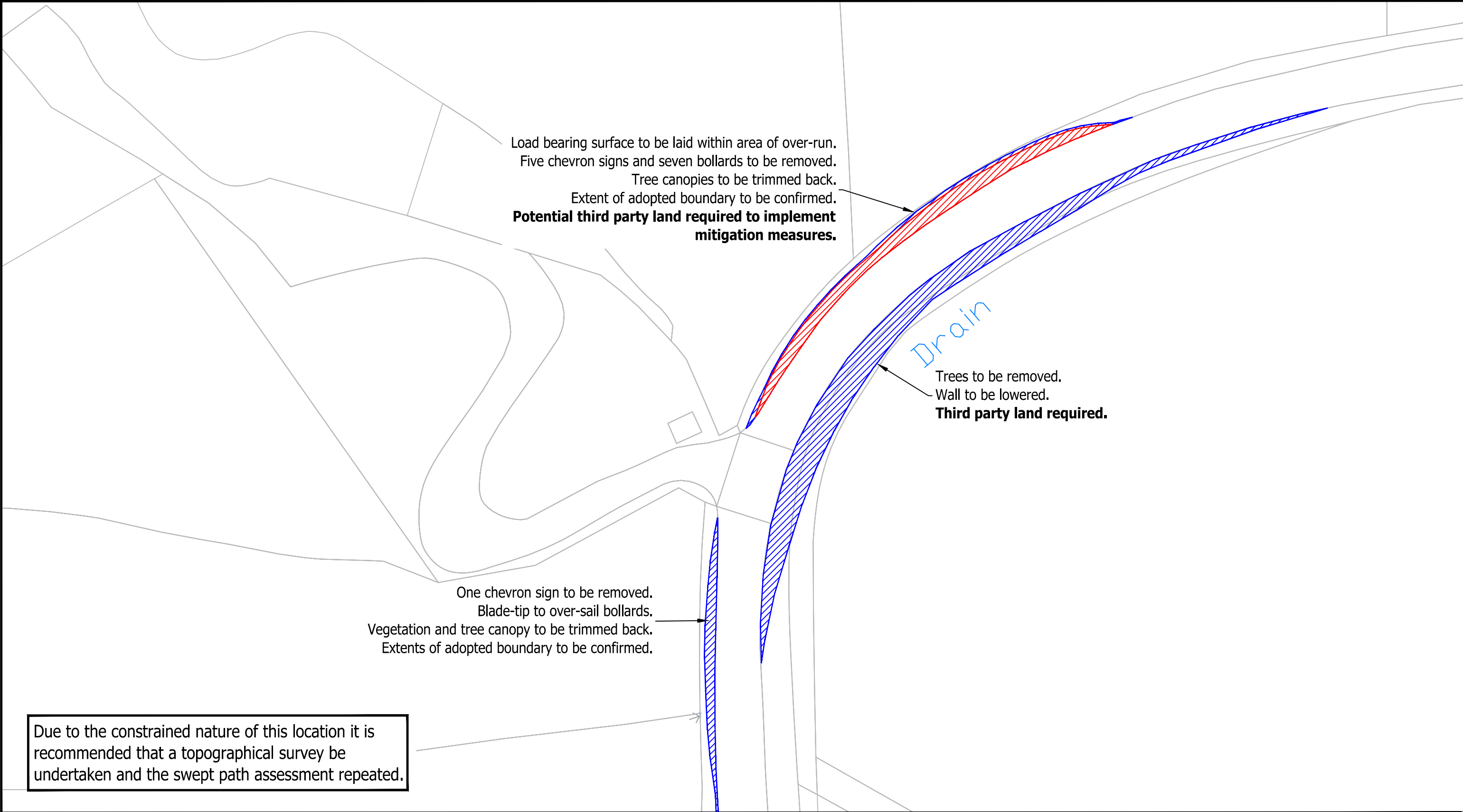
SPA012

REVISION:

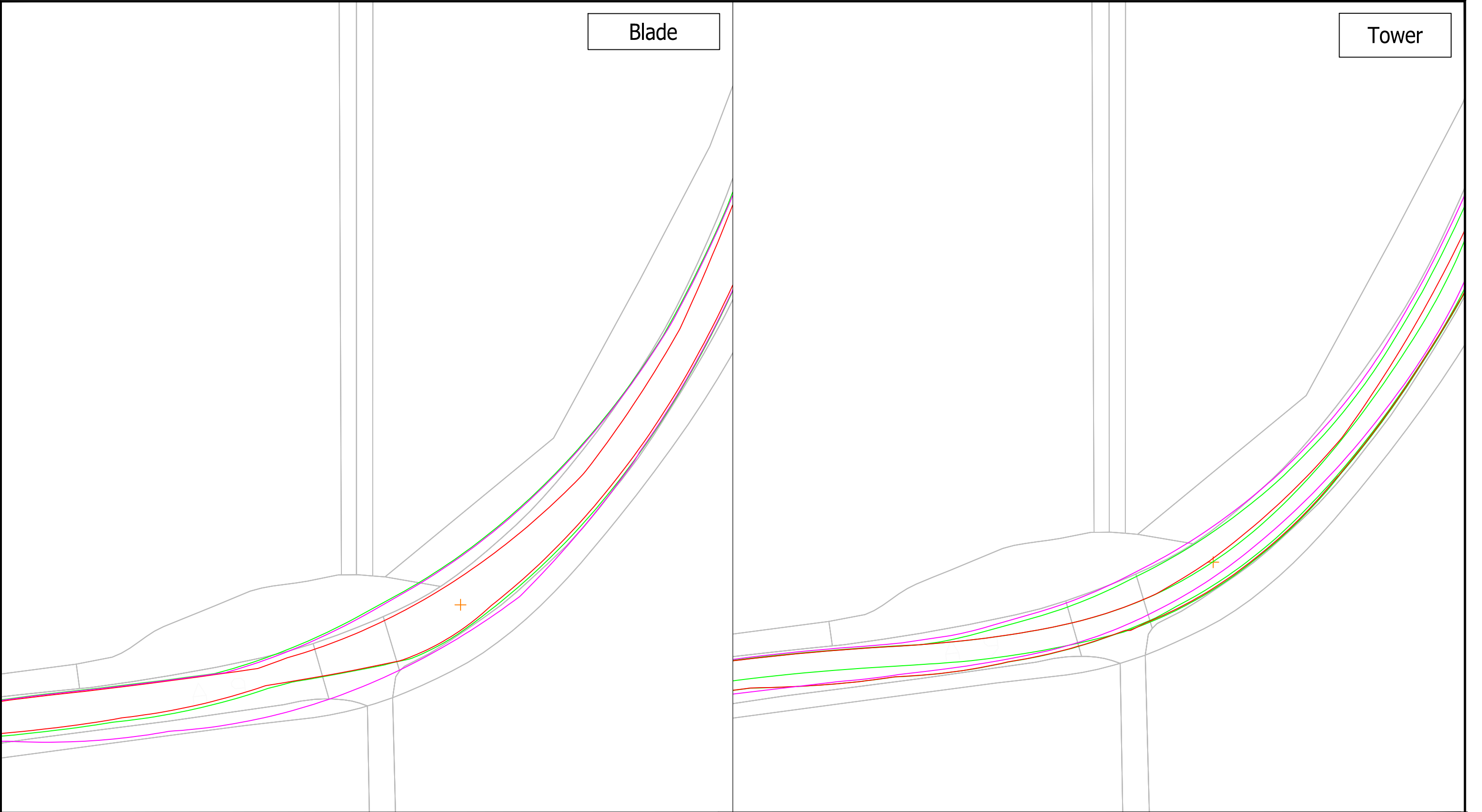
02

(c) Crown copyright and database rights 2018 Ordnance Survey 0100031673

This drawing copyright (c) WYG 2018



<div>Notes:</div> <div>1. This is not a construction drawing and is intended for illustrative purposes only.</div>		<div>Key:</div> <div><div><div></div>Over-run Required</div><div><div></div>Over-sail Required</div><div><div></div>Ordnance Survey Mapping</div></div> <div></div>		<div>Gordonbush Wind Farm Extension</div> <div><div>LOCATION:</div><div>A9 Right bend Cambusavie</div><div>POI:</div><div>16</div></div> <div><div>COMPONENTS:</div><div>Vestas 67m Blade and Tower</div></div> <div>Required Remedial Works</div> <div><div>DRAWN:</div><div>LJ</div><div>CHECKED:</div><div>TL</div><div>DATE:</div><div>2-Nov-18</div><div>SCALES:</div><div>1:500 @ A3</div></div>		<div>SSE Renewables</div> <div><div>WYG Transport Planning</div><div>part of the WYG group</div><div></div><div><div>The Cube 45 Leith Street Edinburgh EH1 3AT</div><div>t: +44 (0)131 247 5700 e: edinburgh@wyg.com</div></div></div> <div><div>PROJECT NUMBER:</div><div>A110384</div><div>DRAWING NUMBER:</div><div>SPA012-2</div><div>REVISION:</div><div>02</div></div>	
(c) Crown copyright and database rights 2018 Ordnance Survey 0100031673		This drawing copyright (c) WYG 2018					



Notes:  
1. This is not a construction drawing and is intended for illustrative purposes only.

Key:

Load Swept Path

Vehicle Swept Path

Wheel Swept Path

Ordnance Survey Mapping

Gordonbush Wind Farm Extension

LOCATION:	POI:
A9 Left bend North of Cambusavie	17
COMPONENTS:	
Vestas 67m Blade and Tower	

Swept Path Assessment

DRAWN:	CHECKED:	DATE:	SCALES:
LJ	TL	2-Nov-18	1:500 @ A3

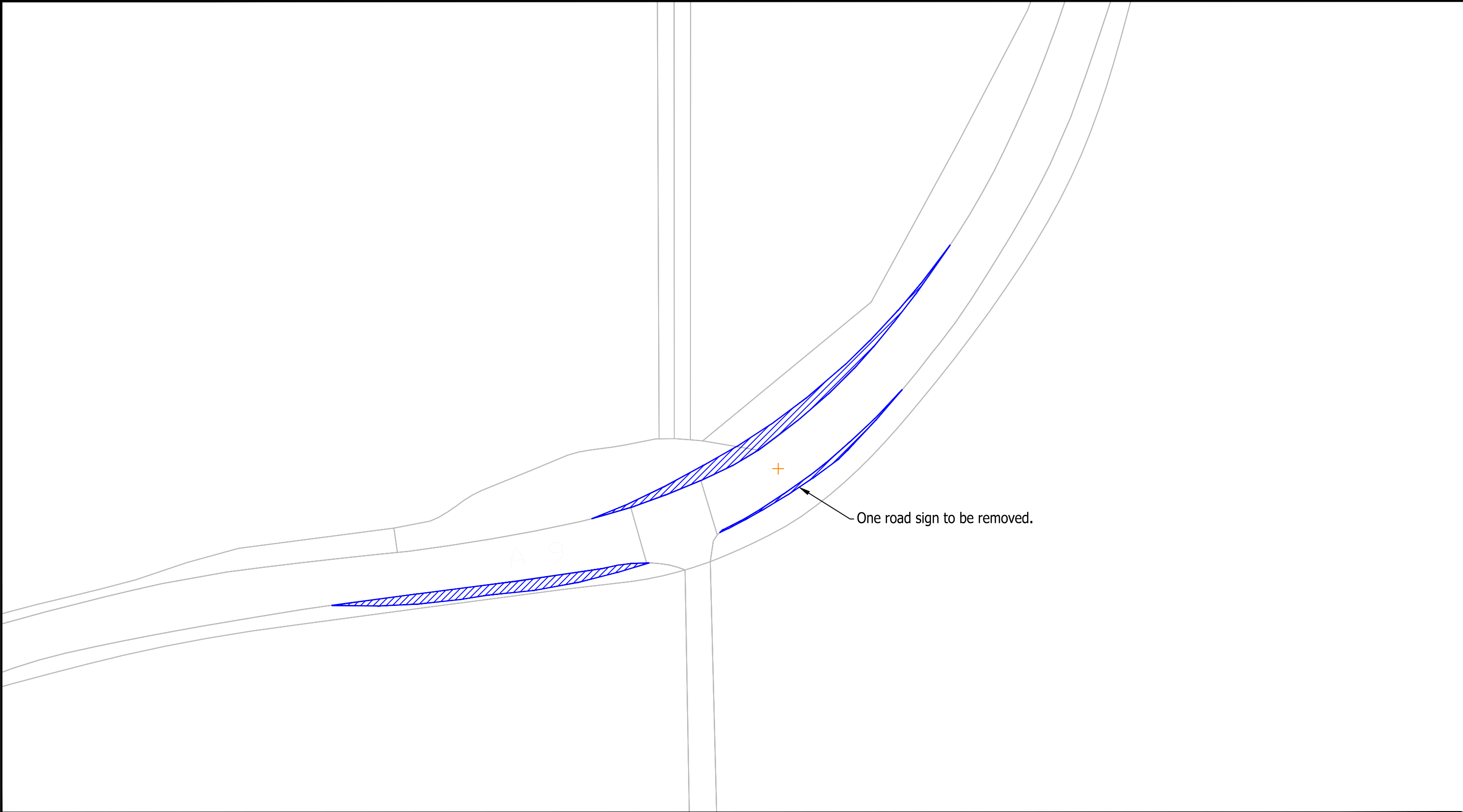
SSE Renewables

WYG Transport Planning  
part of the WYG group



The Cube 45 Leith Street Edinburgh EH1 3AT  
t: +44 (0)131 247 5700 e: edinburgh@wyg.com

PROJECT NUMBER:	DRAWING NUMBER:	REVISION:
A110384	SPA013	02



<div>Notes:</div> <div>1. This is not a construction drawing and is intended for illustrative purposes only.</div>	<div>Key:</div> <div><div><div></div>Over-run Required</div><div><div></div>Over-sail Required</div><div><div></div>Ordnance Survey Mapping</div></div> <div></div>	<div>Gordonbush Wind Farm Extension</div>				<div>SSE Renewables</div>		
		<div>LOCATION:</div> <div>A9 Left bend North of Cambusavie</div>		<div>POI:</div> <div>17</div>		<div><div>WYG Transport Planning</div><div>part of the WYG group</div></div> <div></div> <div><div>The Cube45 Leith StreetEdinburghEH1 3AT</div><div>t: +44 (0)131 247 5700e: edinburgh@wyg.com</div></div>		
		<div>COMPONENTS:</div> <div>Vestas 67m Blade and Tower</div>						
		<div>Required Remedial Works</div>						
		<div>DRAWN:</div> <div>LJ</div>	<div>CHECKED:</div> <div>TL</div>	<div>DATE:</div> <div>2-Nov-18</div>	<div>SCALES:</div> <div>1:500 @ A3</div>		<div>PROJECT NUMBER:</div> <div>A110384</div>	<div>DRAWING NUMBER:</div> <div>SPA013-2</div>
<div>(c) Crown copyright and database rights 2018 Ordnance Survey 0100031673</div>		<div>This drawing copyright (c) WYG 2018</div>						





Notes:

1. This is not a construction drawing and is intended for illustrative purposes only.

Key:

Load Swept Path

Vehicle Swept Path

Wheel Swept Path

Ordnance Survey Mapping

NO MITIGATION REQUIRED

Gordonbush Wind Farm Extension

LOCATION:

A9 Right bend Gatehouse

POI:

18

COMPONENTS:

Vestas 67m Blade and Tower

Swept Path Assessment

DRAWN:

LJ

CHECKED:

TL

DATE:

2-Nov-18

SCALES:

1:1000 @ A3

SSE Renewables

WYG Transport Planning

part of the WYG group

The Cube45 Leith StreetEdinburgh EH1 3ATt: +44 (0)131 247 5700e: edinburgh@wyg.com

PROJECT NUMBER:

A110384

DRAWING NUMBER:

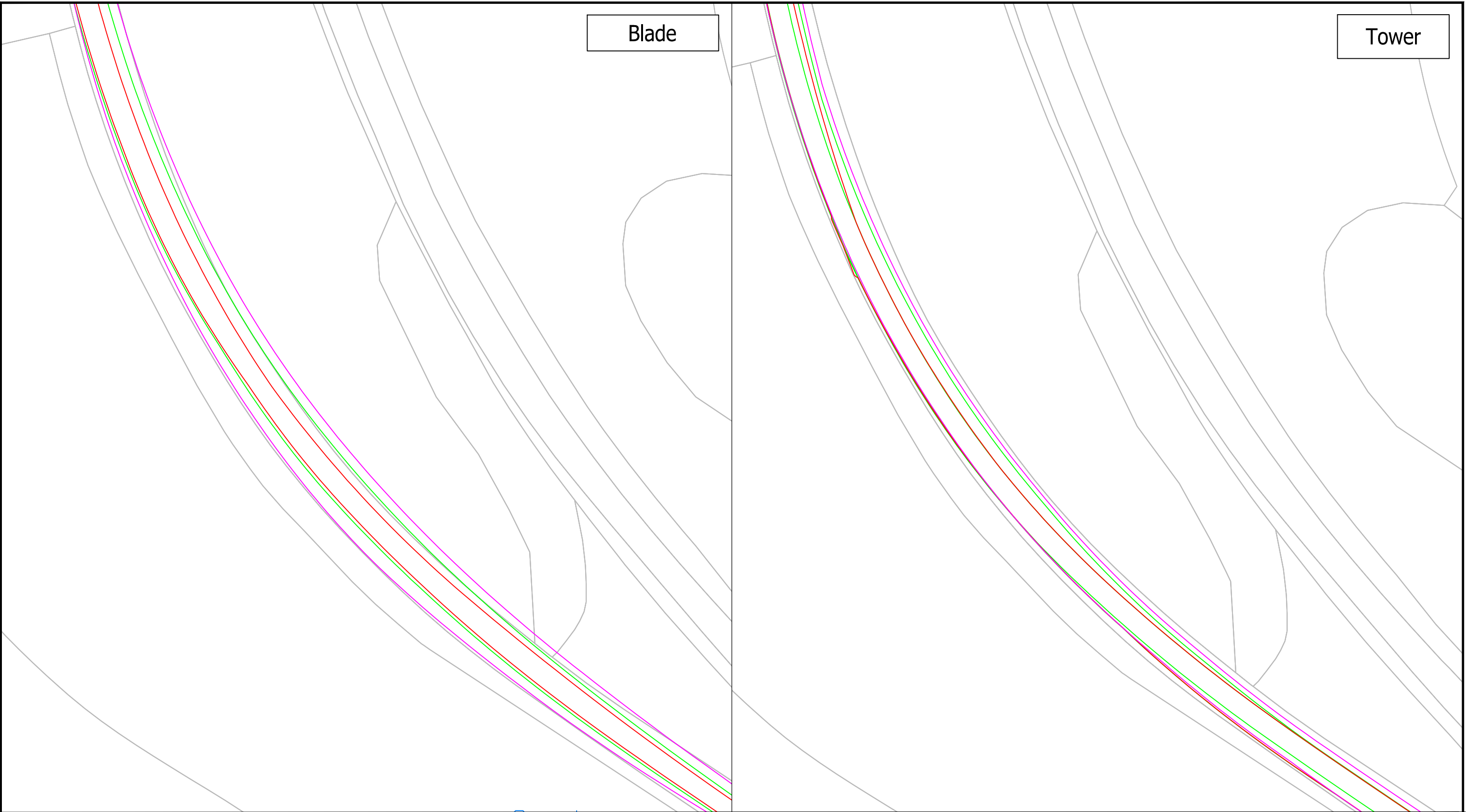
SPA014

REVISION:

02

(c) Crown copyright and database rights 2018 Ordnance Survey 0100031673

This drawing copyright (c) WYG 2018



Notes:

1. This is not a construction drawing and is intended for illustrative purposes only.

Key:


Load Swept Path

Vehicle Swept Path

Wheel Swept Path

Ordnance Survey Mapping

Gordonbush Wind Farm Extension				SSE Renewables	
LOCATION: A9 Right bend South of Cambusmore Lodge			POI: 19	<div>WYG Transport Planning part of the WYG group</div> <div></div> <div>The Cube 45 Leith Street Edinburgh EH1 3AT t: +44 (0)131 247 5700 e: edinburgh@wyg.com</div>	
COMPONENTS: Vestas 67m Blade and Tower					
Swept Path Assessment					
DRAWN: LJ	CHECKED: TL	DATE: 2-Nov-18	SCALES: 1:500 @ A3	PROJECT NUMBER: A110384	DRAWING NUMBER: SPA015
				REVISION: 02	



<div>Notes:</div> <div>1. This is not a construction drawing and is intended for illustrative purposes only.</div>	<div>Key:</div> <div><div><div></div>Over-run Required</div><div><div></div>Over-sail Required</div><div><div></div>Ordnance Survey Mapping</div></div> <div></div>	<div>Gordonbush Wind Farm Extension</div>				<div>SSE Renewables</div>	
		<div>LOCATION:</div> <div>A9 Right bend South of Cambusmore Lodge</div>		<div>POI:</div> <div>19</div>		<div><div>WYG Transport Planning</div><div>part of the WYG group</div></div> <div></div> <div><div>The Cube45 Leith StreetEdinburghEH1 3AT</div><div>t: +44 (0)131 247 5700e: edinburgh@wyg.com</div></div>	
		<div>COMPONENTS:</div> <div>Vestas 67m Blade and Tower</div>					
		<div>Required Remedial Works</div>					
		<div>DRAWN:</div> <div>LJ</div>	<div>CHECKED:</div> <div>TL</div>	<div>DATE:</div> <div>2-Nov-18</div>	<div>SCALES:</div> <div>1:500 @ A3</div>	<div>PROJECT NUMBER:</div> <div>A110384</div>	<div>DRAWING NUMBER:</div> <div>SPA015-2</div>
<div>(c) Crown copyright and database rights 2018 Ordnance Survey 0100031673</div>		<div>This drawing copyright (c) WYG 2018</div>					




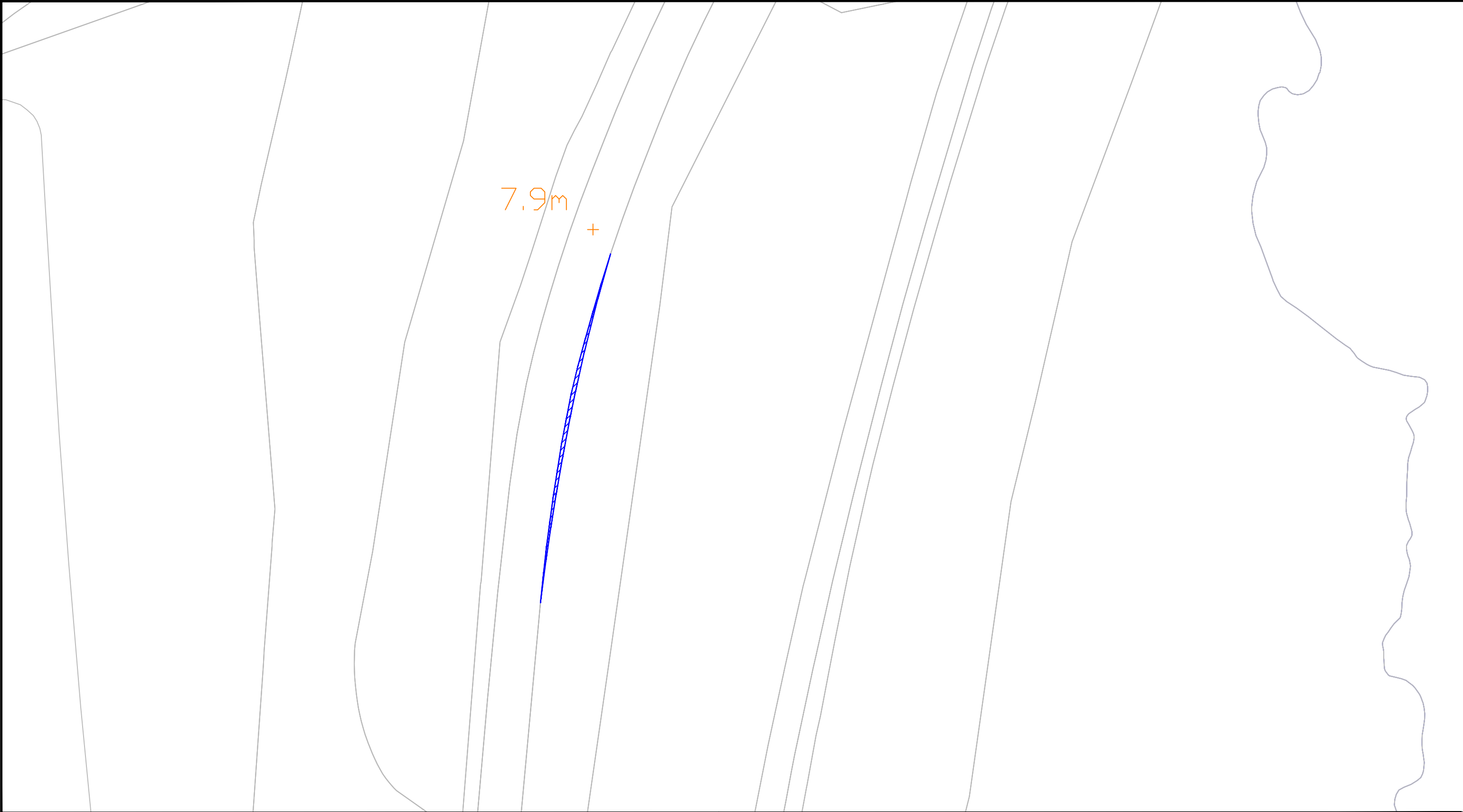
Notes:

1. This is not a construction drawing and is intended for illustrative purposes only.

Key:

- Load Swept Path
- Vehicle Swept Path
- Wheel Swept Path
- Ordnance Survey Mapping

Gordonbush Wind Farm Extension				SSE Renewables		
LOCATION:			POI:			
A9 / A839 Left Turn			20			
COMPONENTS:				<div>WYG Transport Planning</div> <div>part of the WYG group</div> <div></div> <div>The Cube 45 Leith Street Edinburgh EH1 3AT</div> <div>t: +44 (0)131 247 5700 e: edinburgh@wyg.com</div>		
Vestas 67m Blade and Tower						
Swept Path Assessment						
DRAWN:	CHECKED:	DATE:	SCALES:	PROJECT NUMBER:	DRAWING NUMBER:	REVISION:
LJ	TL	2-Nov-18	1:500 @ A3	A110384	SPA016	02



Notes:

1. This is not a construction drawing and is intended for illustrative purposes only.

Key:

Over-run Required

Over-sail Required

Ordnance Survey Mapping

Gordonbush Wind Farm Extension

LOCATION:

A9 / A839 Left Turn

POI:

20

COMPONENTS:

Vestas 67m Blade and Tower

Required Remedial Works

DRAWN:

LJ

CHECKED:

TL

DATE:

2-Nov-18

SCALES:

1:500 @ A3

SSE Renewables

WYG Transport Planning

part of the WYG group

The Cube 45 Leith Street Edinburgh EH1 3AT

t: +44 (0)131 247 5700 e: edinburgh@wyg.com

PROJECT NUMBER:

A110384

DRAWING NUMBER:


SPA016-2

REVISION:

02

(c) Crown copyright and database rights 2018 Ordnance Survey 0100031673

This drawing copyright (c) WYG 2018




Notes:  
1. This is not a construction drawing and is intended for illustrative purposes only.

Key:

- Load Swept Path
- Vehicle Swept Path
- Wheel Swept Path
- Ordnance Survey Mapping

NO MITIGATION REQUIRED

Gordonbush Wind Farm Extension				SSE Renewables		
LOCATION: A9 Right Bend Before Kirkton			POI: 22	<div>WYG Transport Planning part of the WYG group</div> <div>The Cube 45 Leith Street Edinburgh EH1 3AT t: +44 (0)131 247 5700 e: edinburgh@wyg.com</div> <div></div>		
COMPONENTS: Vestas 67m Blade and Tower						
Swept Path Assessment						
DRAWN: LJ	CHECKED: TL	DATE: 2-Nov-18	SCALES: 1:500 @ A3	PROJECT NUMBER: A110384	DRAWING NUMBER: SPA017	REVISION: 02





Notes:  
1. This is not a construction drawing and is intended for illustrative purposes only.

Key:

Load Swept Path

Vehicle Swept Path

Wheel Swept Path

Ordnance Survey Mapping

Gordonbush Wind Farm Extension

LOCATION:

A9 Right Bend Golspie

POI: 24

COMPONENTS:

Vestas 67m Blade and Tower

Swept Path Assessment

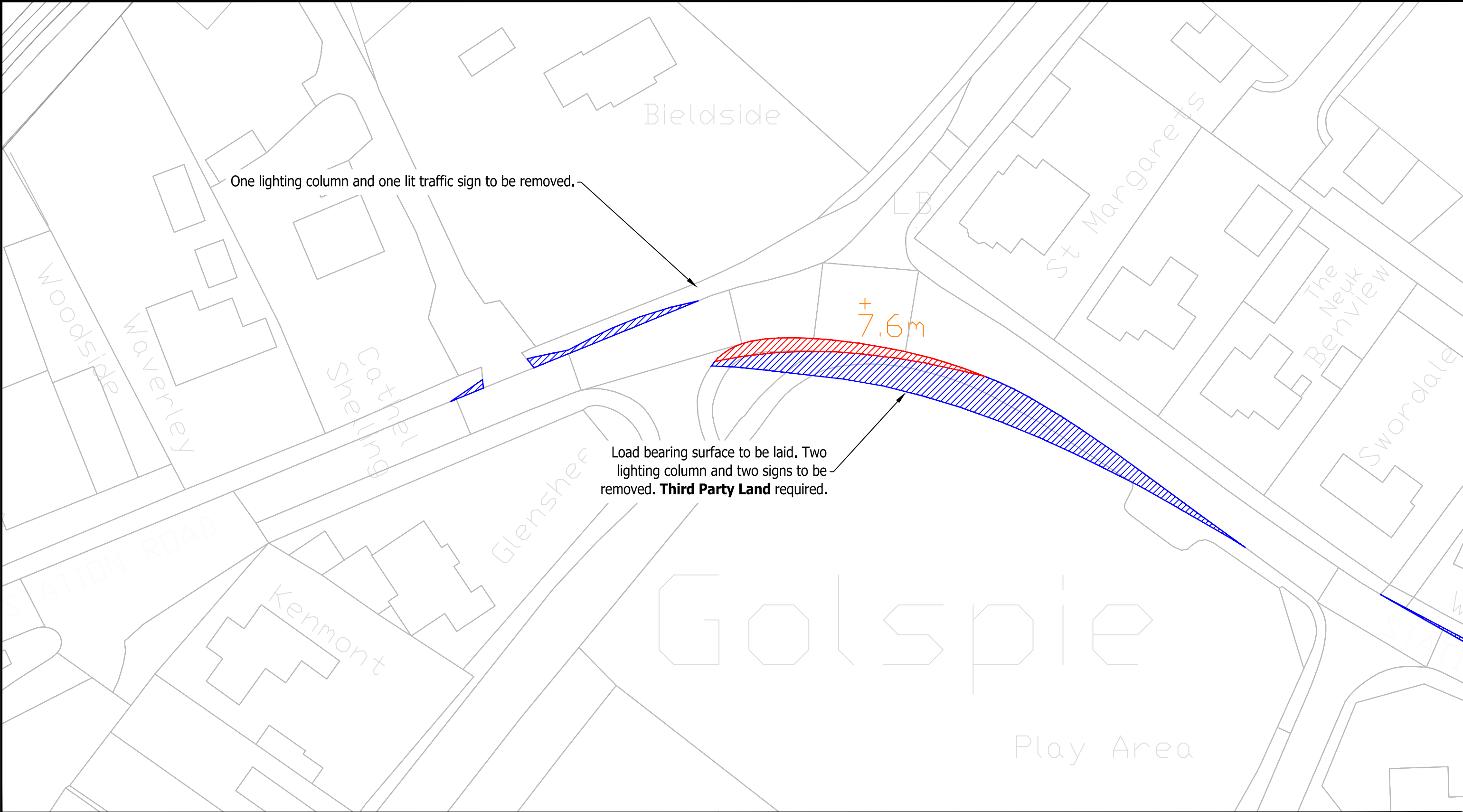
DRAWN: LJ	CHECKED: TL	DATE: 2-Nov-18	SCALES: 1:500 @ A3
--------------	----------------	-------------------	-----------------------

SSE Renewables

WYG Transport Planning  
part of the WYG group

The Cube 45 Leith Street Edinburgh EH1 3AT  
t: +44 (0)131 247 5700 e: edinburgh@wyg.com

PROJECT NUMBER: A110384	DRAWING NUMBER: SPA018	REVISION: 02
----------------------------	---------------------------	-----------------



Notes:

1. This is not a construction drawing and is intended for illustrative purposes only.

Key:

Over-run Required

Over-sail Required

Ordnance Survey Mapping

Gordonbush Wind Farm Extension

LOCATION:

A9 Right Bend Golspie

POI:

24

COMPONENTS:

Vestas 67m Blade and Tower

Required Remedial Works

DRAWN:

LJ

CHECKED:

TL

DATE:

2-Nov-18

SCALES:

1:500 @ A3

SSE Renewables

WYG Transport Planning

part of the WYG group

The Cube 45 Leith Street Edinburgh EH1 3AT  
t: +44 (0)131 247 5700 e: edinburgh@wyg.com

PROJECT NUMBER:

A110384

DRAWING NUMBER:

SPA018-2

REVISION:

02

(c) Crown copyright and database rights 2018 Ordnance Survey 0100031673

This drawing copyright (c) WYG 2018



Notes:  
1. This is not a construction drawing and is intended for illustrative purposes only.

- Key:
- Load Swept Path
  - Vehicle Swept Path
  - Wheel Swept Path
  - Ordnance Survey Mapping



## Gordonbush Wind Farm Extension

LOCATION: A9 Left Bend Golspie

POI: 25

COMPONENTS: Vestas 67m Blade and Tower

### Swept Path Assessment

DRAWN: LJ	CHECKED: TL	DATE: 2-Nov-18	SCALES: 1:500 @ A3
-----------	-------------	----------------	--------------------

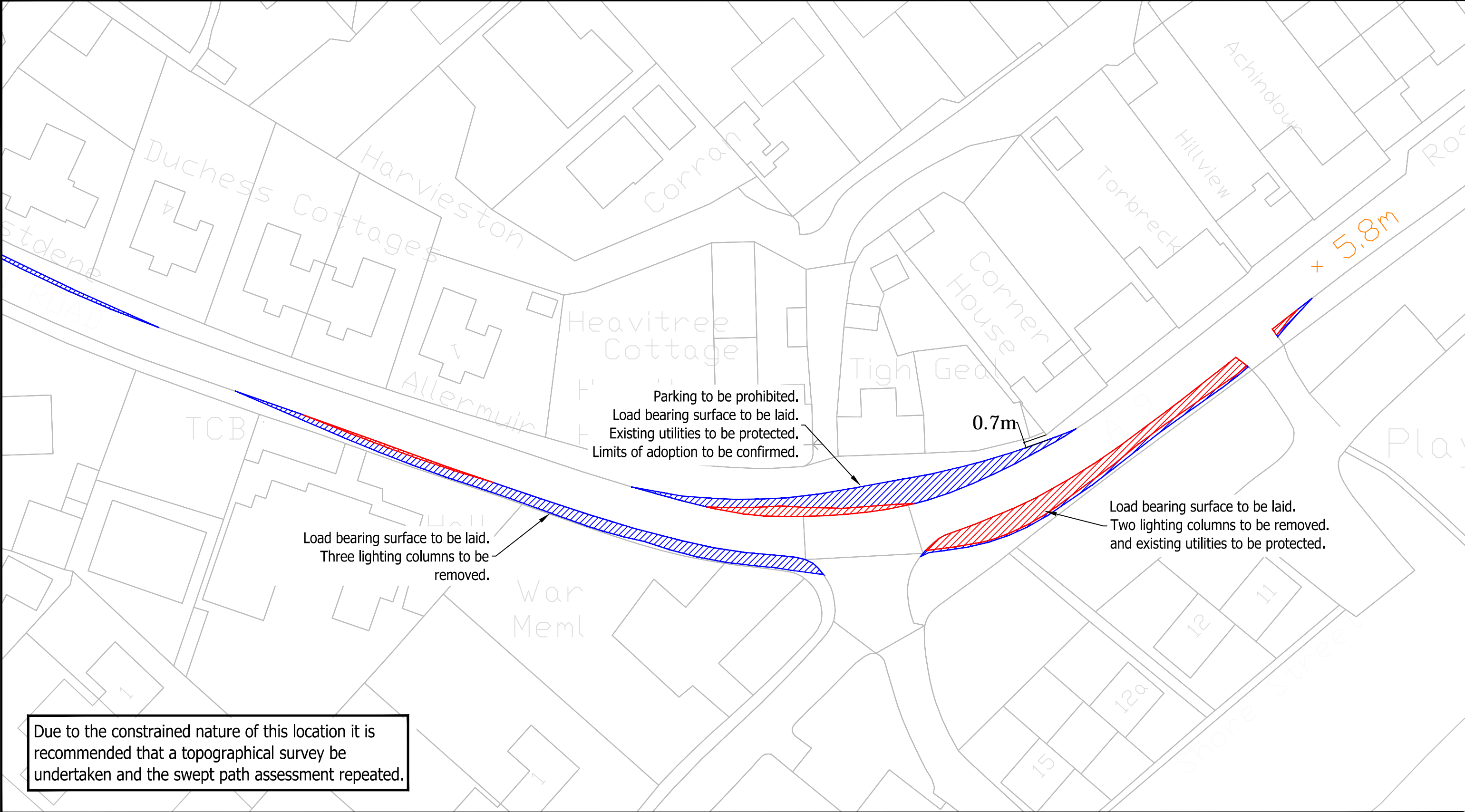
## SSE Renewables



WYG Transport Planning  
part of the WYG group



The Cube 45 Leith Street Edinburgh EH1 3AT  
t: +44 (0)131 247 5700 e: edinburgh@wyg.com

PROJECT NUMBER: A110384	DRAWING NUMBER: SPA019	REVISION: 02
-------------------------	------------------------	--------------



<div>Notes:</div> <div>1. This is not a construction drawing and is intended for illustrative purposes only.</div>		<div>Key:</div> <div><div><div></div>Over-run Required</div><div><div></div>Over-sail Required</div><div><div></div>Ordnance Survey Mapping</div></div> <div></div>		<div>Gordonbush Wind Farm Extension</div> <div><div>LOCATION:</div><div>A9 Left Bend Golspie</div><div>POI:</div><div>25</div></div> <div><div>COMPONENTS:</div><div>Vestas 67m Blade and Tower</div></div> <div>Required Remedial Works</div> <div><div><div>DRAWN:</div><div>LJ</div></div><div><div>CHECKED:</div><div>TL</div></div><div><div>DATE:</div><div>2-Nov-18</div></div><div><div>SCALES:</div><div>1:500 @ A3</div></div></div>				<div>SSE Renewables</div> <div><div><div>WYG Transport Planning</div><div>part of the WYG group</div></div><div></div><div><div>The Cube 45 Leith Street</div><div>Edinburgh EH1 3AT</div><div>t: +44 (0)131 247 5700</div><div>e: edinburgh@wyg.com</div></div></div> <div><div>PROJECT NUMBER:</div><div>A110384</div></div> <div><div>DRAWING NUMBER:</div><div>SPA019-2</div></div> <div><div>REVISION:</div><div>02</div></div>		
(c) Crown copyright and database rights 2018 Ordnance Survey 0100031673		This drawing copyright (c) WYG 2018								





Notes:

1. This is not a construction drawing and is intended for illustrative purposes only.
2. A topographical survey is recommended at this location due to the constrained nature of the bend and the lack of clarity in the OS mapping.

Key:

- Load Swept Path
- Vehicle Swept Path
- Wheel Swept Path
- Ordnance Survey Mapping

### Gordonbush Wind Farm Extension

LOCATION:

A9 Left Bend Golspie - Option 1

POI:

26

COMPONENTS:

Vestas 67m Blade and Tower

Swept Path Assessment

DRAWN:

LJ

CHECKED:

TL

DATE:

2-Nov-18

SCALES:

1:500 @ A3

SSE Renewables

WYG Transport Planning

part of the WYG group

The Cube 45 Leith Street Edinburgh EH1 3AT

t: +44 (0)131 247 5700 e: edinburgh@wyg.com

PROJECT NUMBER:

A110384

DRAWING NUMBER:

SPA020

REVISION:

02

