









Baseline Photograph

This image provides landscape and visual context only



Cumulative Wireline Drawing

Achany Extension Wind Farm EIA
Figure 12.3.1 - Cultural Heritage Viewpoint 1: Dail Langwell

| | | | | | | | | | | | |
|---|---|---|-----------------------------------|---|----------------------|--|---|--|---|--|--|
|  | Proposed Development Wind Turbine |  | Consented Wind Turbine |  | Scoping Wind Turbine | OS reference: Ground level: Direction of view: Nearest visible turbine: | 241174 E 911206 N 87.4 m AOD 107.0° 3.4 km | Camera: Lens: Camera height: Date and time: | Sony ILCE-7RM3 50mm (Sony DT50mm f/1.2)) 1.5m AGL 21/04/2021 12:28 | Horizontal field of view: Principal distance: | 90° (cylindrical projection) 522 mm |
|  | Operational / Under Construction Wind Turbine |  | Application / Appeal Wind Turbine | | | | | | | | |