




Key

-  Site Boundary
-  Airports
-  NATS Radar

Scale 1:650,000 @ A3

0 20 Km



Figure 15.1
Aviation Study Area and Locations
of Potential Receptors

TANGY WIND FARM REPOWERING

