
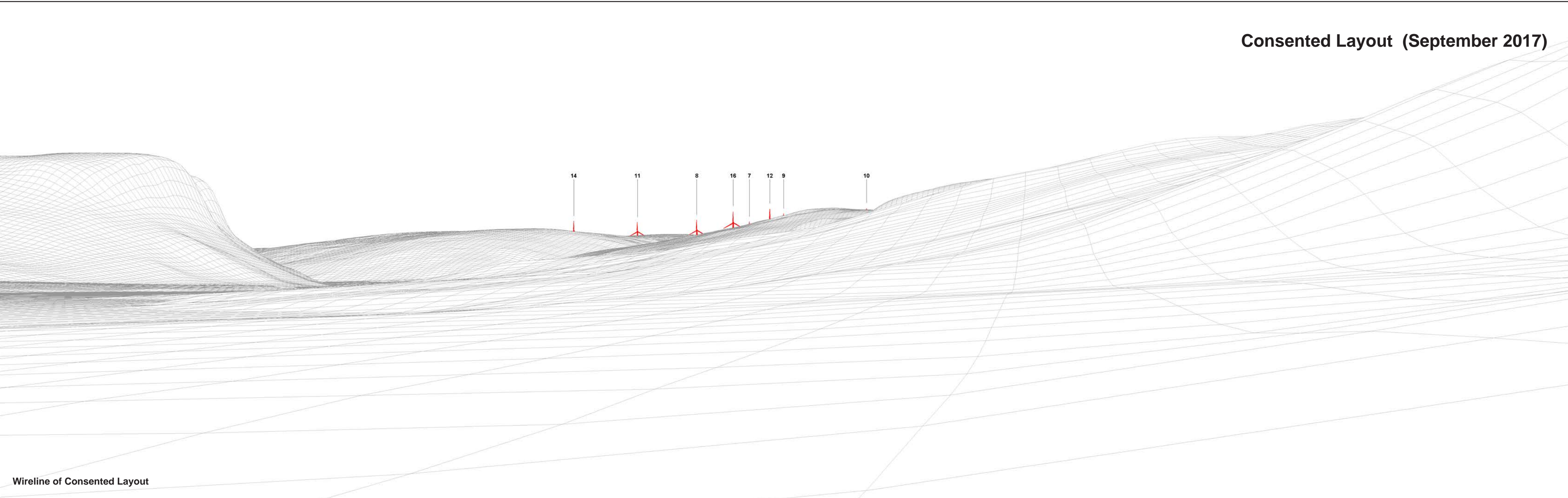


Viewpoint 3: Brora to Rogart minor road south of Killin

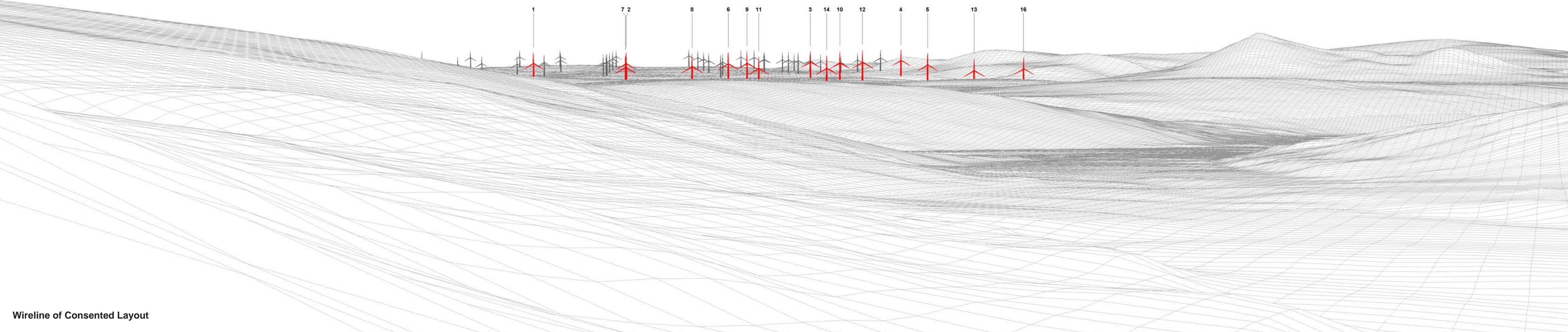


Please note that these visualisations are not compliant with SNH Guidance (2017)



Viewpoint 6: Brora to Rogart minor road near Sciberscross

Consented Layout (September 2017)




Wireline of Consented Layout

Consented Layout (September 2017)



Photomontage of Consented Layout

Proposed Layout (2018)



Wireline of Proposed Layout. Please note that the consented T12 has been renumbered as T11.

Proposed Layout (2018)



Photomontage of Proposed Layout

OS reference:	278487 E 910447 N	Horizontal field of view:	53.5° (planar projection)	Camera:	Canon EOS 5D Mk2
Elevation:	87.5 m AOD	Principal distance:	812.5 mm	Lens:	50mm (Canon EF 50mm f/1.4)
Direction of view:	64°	Paper size:	841 x 594 mm (A1)	Camera height:	1.5 m AGL
Nearest turbine:	5.858 km (Consented Layout)			Date and time:	24/07/2014 17:36
	6.581 km (Proposed Layout)				