



Wireline Drawing

Strathy South Wind Farm - FIR 2021
Figure 8b - VP5: Strathy Wireline



Proposed Varied Development Wind Turbine



Strathy North Wind Farm Turbine

Turbines numbered in blue indicate the turbine is lit as part of the cardinal lighting strategy.

OS reference: 284166 E 965031 N

Ground level: 38.2 m AOD

Direction of view: 199.42°

Nearest visible turbine: 12.5 km


Number of lit turbines visible: 2

Horizontal field of view: 53.5° (planar projection)

Principal distance: 812.5 mm

Paper size: 841 x 297 mm (half A1)

Correct printed image size: 820 x 260 mm



Drawing No. - 121002-D-FIR8B-1.0.0 Date - 08/04/2021