




Baseline Photograph

This image provides landscape and visual context only




Cumulative Wireline Drawing

Achany Extension Wind Farm EIA
 Figure 7.10.2.1 - Viewpoint 2: A836 bridge by Dalnessie entrance






Proposed Development Wind Turbine	Consented Wind Turbine	Scoping Wind Turbine	OS reference: 257475 E 913940 N	Camera: Sony ILCE-7RM3	Horizontal field of view: 90° (cylindrical projection)
Operational / Under Construction Wind Turbine	Application / Appeal Wind Turbine		Ground level: 129.4 m AOD	Lens: 50mm (Sony DT50mm f/1.2))	Principal distance: 522 mm
			Direction of view: 247.1°	Camera height: 1.5m AGL	
			Nearest visible turbine: 11.6 km	Date and time: 21/04/2021 09:40	

Drawing No. - 120008-D-EIA-7.10.2.1-1.0.0 Date - 16.04.2021





Achany Extension Wind Farm EIA
 Figure 7.10.2.2 - Viewpoint 2: A836 bridge by Dalnessie entrance






 Proposed Development Wind Turbine	 Consented Wind Turbine	 Scoping Wind Turbine	OS reference: 257475 E 913940 N	Camera: Sony ILCE-7RM3	Horizontal field of view: 90° (cylindrical projection)
 Operational / Under Construction Wind Turbine	 Application / Appeal Wind Turbine		Ground level: 129.4 m AOD	Lens: 50mm (Sony DT50mm f/1.2))	Principal distance: 522 mm
			Direction of view: 337.1°	Camera height: 1.5m AGL	
			Nearest visible turbine: 11.6 km	Date and time: 21/04/2021 09:40	

Drawing No. - 120008-D-EIA-7.10.2.2-0.1.0 Date - 16.04.2021



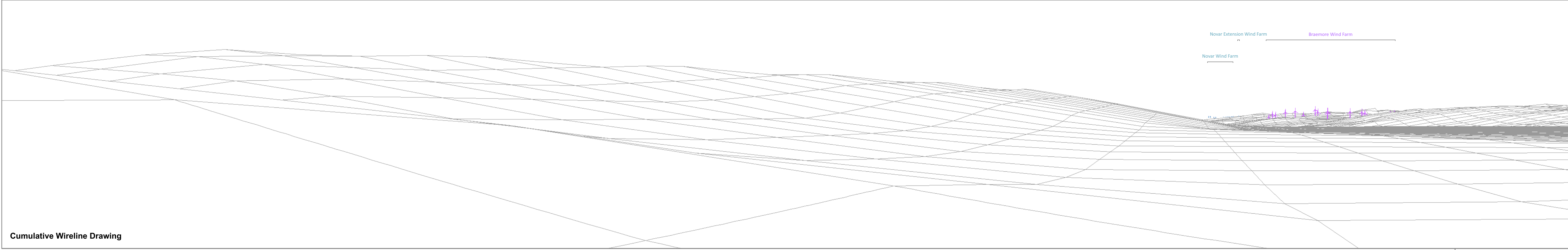


Achany Extension Wind Farm EIA
 Figure 7.10.2.3 - Viewpoint 2: A836 bridge by Dalnessie entrance






 Proposed Development Wind Turbine	 Consented Wind Turbine	 Scoping Wind Turbine	OS reference: 257475 E 913940 N	Camera: Sony ILCE-7RM3	Horizontal field of view: 90° (cylindrical projection)
 Operational / Under Construction Wind Turbine	 Application / Appeal Wind Turbine		Ground level: 129.4 m AOD	Lens: 50mm (Sony DT50mm f/1.2))	Principal distance: 522 mm
			Direction of view: 67.1°	Camera height: 1.5m AGL	
			Nearest visible turbine: 11.6 km	Date and time: 21/04/2021 09:40	

Drawing No. - 120008-D-EIA-7.10.2.3-0.1.0 Date - 16.04.2021





Achany Extension Wind Farm EIA
 Figure 7.10.2.4 - Viewpoint 2: A836 bridge by Dalnessie entrance

 Proposed Development Wind Turbine	 Consented Wind Turbine	 Scoping Wind Turbine	OS reference: 257475 E 913940 N	Camera: Sony ILCE-7RM3	Horizontal field of view: 90° (cylindrical projection)
 Operational / Under Construction Wind Turbine	 Application / Appeal Wind Turbine		Ground level: 129.4 m AOD	Lens: 50mm (Sony DT50mm f/1.2))	Principal distance: 522 mm
			Direction of view: 157.1°	Camera height: 1.5m AGL	
			Nearest visible turbine: 11.6 km	Date and time: 21/04/2021 09:40	

Drawing No. - 120008-D-EIA-7.10.2.4-0.1.0 Date - 16.04.2021

