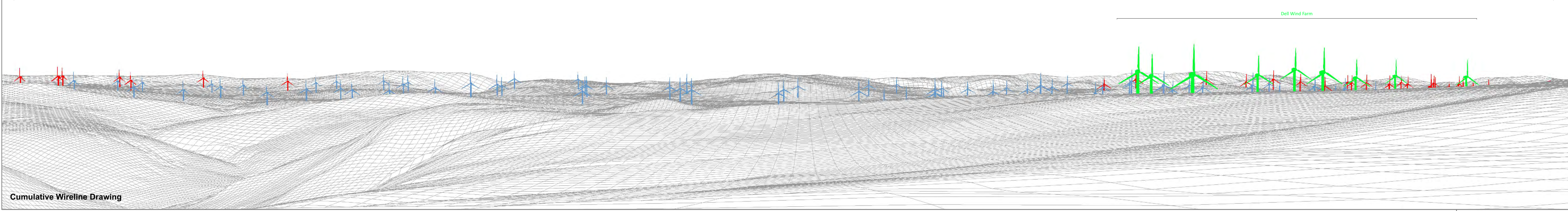
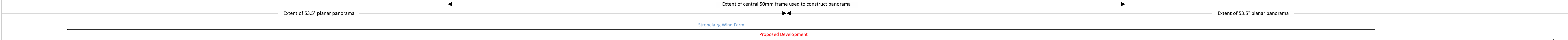









Baseline Photograph

This image provides landscape and visual context only



Cumulative Wireline Drawing

Cloiche Wind Farm Additional Information
Figure 3.8.5.1.1 - Viewpoint 5: Carn Dubh

-  29 Turbine Proposed Development Wind Turbine
-  Operational / Under Construction Wind Turbine
-  Consented Wind Turbine
-  Application / Appeal Wind Turbine
-  Scoping Wind Turbine

OS reference: 251675 E 809519 N
 Ground level: 752.1 m AOD
 Direction of view: 179.00°
 Nearest visible turbine: 5.5 km

Camera: Nikon D810
 Lens: 50mm (Sigma 50mm f/2.8)
 Camera height: 1.5m AGL
 Date and time: 13/10/2019 10:13


Horizontal field of view: 90° (cylindrical projection)
 Principal distance: 522 mm

Drawing No. - 122011-D-V3-AI-3.8.5.1.1-1.0.0 Date - 19.07.2022





Extent of 53.5° planar panorama →



Cloiche Wind Farm Additional Information
 Figure 3.8.5.1.2 - Viewpoint 5: Carn Dubh

29 Turbine Proposed Development Wind Turbine Operational / Under Construction Wind Turbine	Consented Wind Turbine Application / Appeal Wind Turbine	Scoping Wind Turbine	OS reference: 251675 E 809519 N Ground level: 752.1 m AOD Direction of view: 269.00° Nearest visible turbine: 5.5 km	Camera: Lens: Nikon D810 Camera height: 50mm (Sigma 50mm f/2.8) Date and time: 1.5m AGL 13/10/2019 10:13	Horizontal field of view: 90° (cylindrical projection) Principal distance: 522 mm
---	---	----------------------	---	--	--

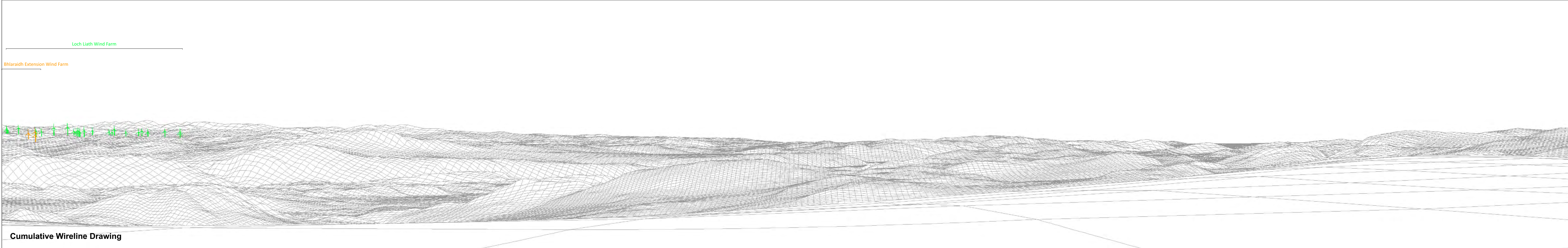
Drawing No. - 122011-D-V3-AI-3.8.5.1.2-1.0.0 Date - 19.07.2022










Baseline Photograph

This image provides landscape and visual context only



Cumulative Wireline Drawing

Cloiche Wind Farm Additional Information
 Figure 3.8.5.1.3 - Viewpoint 5: Carn Dubh

-  29 Turbine Proposed Development Wind Turbine
-  Consented Wind Turbine
-  Scoping Wind Turbine
-  Operational / Under Construction Wind Turbine
-  Application / Appeal Wind Turbine


OS reference: 251675 E 809519 N
 Ground level: 752.1 m AOD
 Direction of view: 359.00°
 Nearest visible turbine: 5.5 km

Camera: Nikon D810
 Lens: 50mm (Sigma 50mm f/2.8)
 Camera height: 1.5m AGL
 Date and time: 13/10/2019 10:13

Horizontal field of view: 90° (cylindrical projection)
 Principal distance: 522 mm

Drawing No. - 122011-D-V3-AI-3.8.5.1.3-1.0.0 Date - 19.07.2022





Cloiche Wind Farm Additional Information
 Figure 3.8.5.1.4 - Viewpoint 5: Carn Dubh

29 Turbine Proposed Development Wind Turbine	Consented Wind Turbine	Scoping Wind Turbine	OS reference: 251675 E 809519 N	Camera: Nikon D810	Horizontal field of view: 90° (cylindrical projection)
Operational / Under Construction Wind Turbine	Application / Appeal Wind Turbine		Ground level: 752.1 m AOD	Lens: 50mm (Sigma 50mm f/2.8)	Principal distance: 522 mm
			Direction of view: 89.00°	Camera height: 1.5m AGL	
			Nearest visible turbine: 5.5 km	Date and time: 13/10/2019 10:13	

Drawing No. - 122011-D-V3-AI-3.8.5.1.4-1.0.0 Date - 19.07.2022

