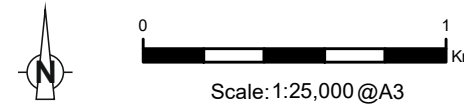


Grid Ref: 221488 809497 Distance to development: 20.3km AOD: 192.5m



Travel south-west from Invermoriston along the A887 for approximately 20km, then turn onto the A87 at Bun Loyne and drive for around 700m, then pull over into a layby on the east (left) side of the road. The viewpoint is located in this layby.

FIGURE 8.60.1
VIEWPOINT 26 - A87 Bun Loyne

Drawing No. - 119009-D-8.60.1
Revision - 1.0.0
Date - 05/08/2021



Tripod Photo



Photomontage

FIGURE 8.60.2 - VP26: A87 Bun Loyne

OS reference: 221488 E 809497 N Nearest visible turbine: 20.3km Ground level: 192.5m AOD Direction of view: 56.7°
Camera: Canon EOS 5D Mk II Focal length: 50mm vertical (27°) x 28mm horizontal (65.5°) Camera height: 1.5m Date: 24/09/2020 Time: 15:31
Drawing No. - 119009-D-8.60.2-3-1.0.0 Date - 04/08/2021

The images contained on this page and the following are not representative of scale and distance from the actual viewpoint and shows the wind farm development in its wider landscape context only.



Existing View

Terrain model



The Proposed Development
Wind Turbine



The Operational Development
Wind Turbine

OS reference: 221488 E 809497 N Nearest visible turbine: 20.3km Ground level: 192.5m AOD Direction of view: 56.7°
Camera: Canon EOS 5D Mk II Focal length: 50mm vertical (27°) x 28mm horizontal (65.5°) Camera height: 1.5m Date: 24/09/2020 Time: 15:31

2 11 4 7 12 10 13 8 17 15 18 9 14 16

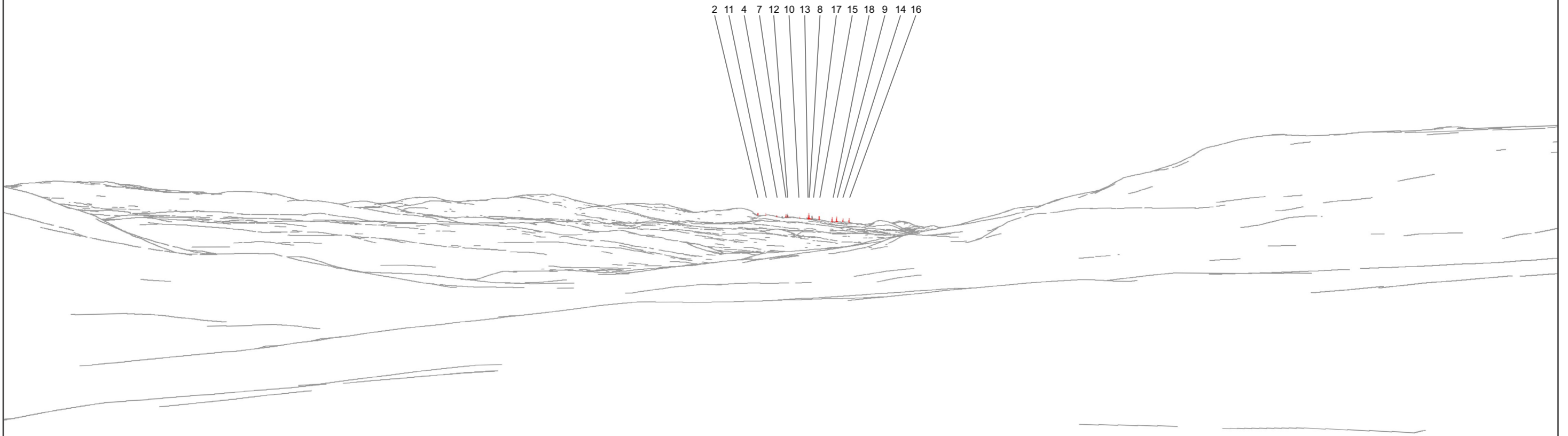


FIGURE 8.60.3 - VP26: A87 Bun Loyne



Photomontage

FIGURE 8.60.4 - VP 26: A87 Bun Loyne

When viewed at a comfortable arms length (approx. 500mm), this printed image is representative of our detailed central vision, but is not representative of scale and distance.

OS reference: 221488 E 809497 N Nearest visible turbine: 20.3km Ground level: 192.5m AOD Direction of view: 56.7°
Camera: Canon EOS 5D Mk II Focal length: 50mm Camera height: 1.5m Date: 24/09/2020 Time: 15:31

Drawing No. - 119009-D-8.60.4-2.0.0 Date - 06/08/2021




Photomontage

FIGURE 8.60.5 - VP 26: A87 Bun Loyne

This image should be viewed at a comfortable arms length (approx 500mm)

OS reference: 221488 E 809497 N Nearest visible turbine: 20.3km Ground level: 192.5m AOD Direction of view: 56.7°
Camera: Canon EOS 5D Mk II Focal length: 75mm Camera height: 1.5m Date: 24/09/2020 Time: 15:31

Drawing No. - 119009-D-8.60.5-2.0.0 Date - 06/08/2021



Photomontage

FIGURE 8.60.6 - VP 26: A87 Bun Loyne - Monochrome Analysis
This image should be viewed at a comfortable arms length (approx 500mm)

OS reference: 221488 E 809497 N Nearest visible turbine: 20.3km Ground level: 192.5m AOD Direction of view: 56.7°
Camera: Canon EOS 5D Mk II Focal length: 75mm Camera height: 1.5m Date: 24/09/2020 Time: 15:31
Drawing No. - 119009-D-8.60.6-1.0.0 Date - 04/08/2021