
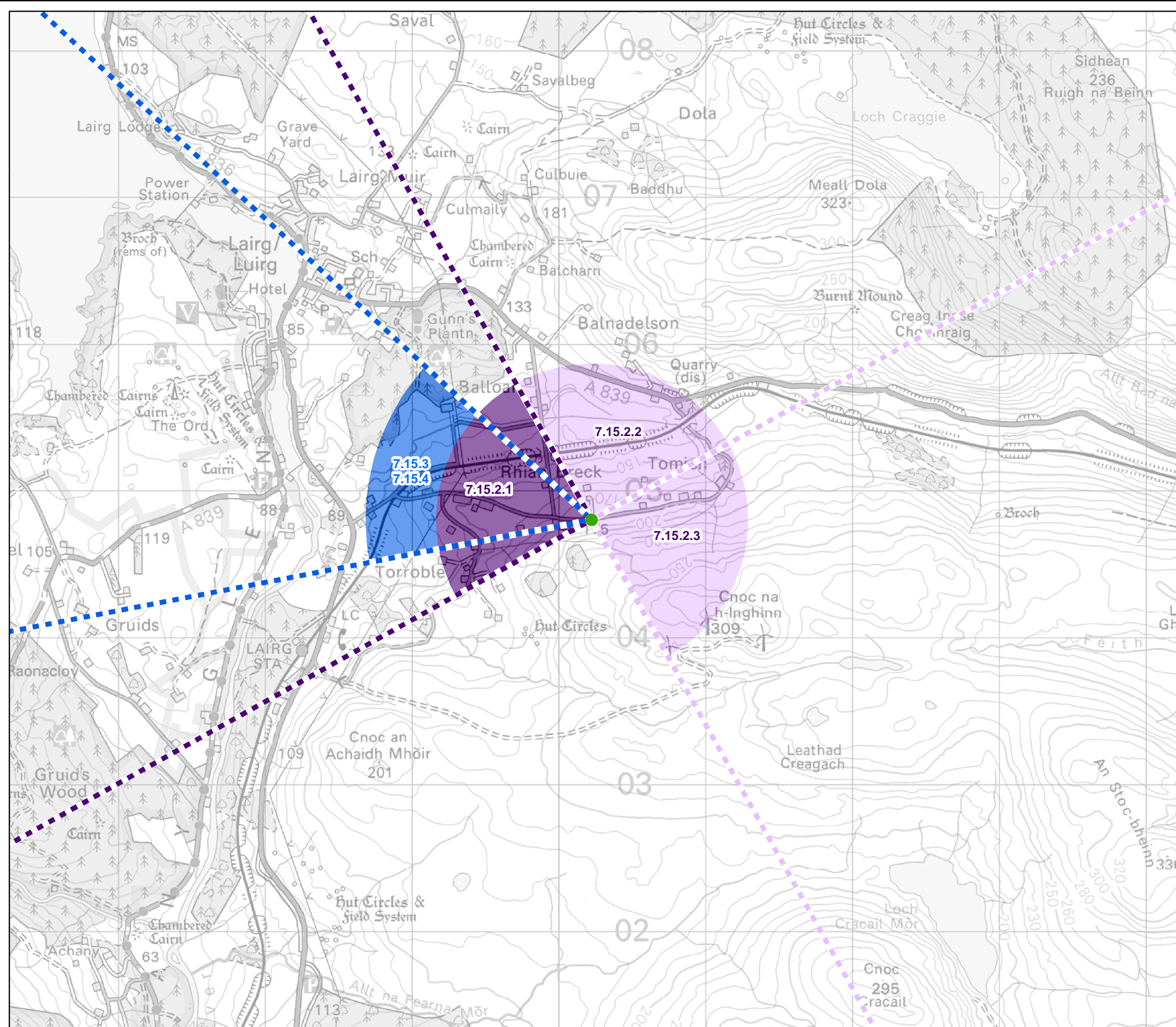


Key

- Viewpoint
- ▶ Wireline and Photomontage (53.5° HFOV)
- ▶ Baseline Photo and Cumulative Wireline (90° HFOV) in the direction of the Proposed Development
- ▶ Baseline Photo and Cumulative Wireline (90° HFOV) in other directions

- Figure 7.15.1 Location Plan  
 Figure 7.15.2-1-3 Baseline Photo and Cumulative Wireline  
 Figure 7.15.3 Wireline  
 Figure 7.15.4 Photomontage



Tripod Photo

Scale 1:25,000 @ A3




Figure 7.15.1  
Viewpoint 7: High Road -  
Location Plan