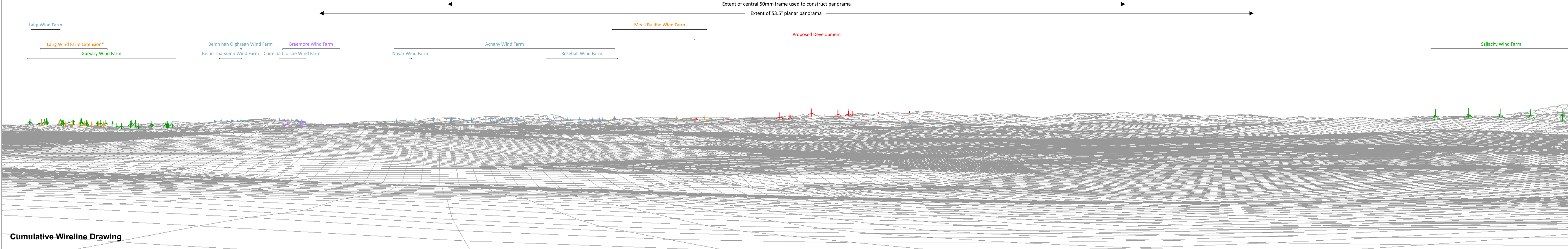




Baseline Photograph

This image provides landscape and visual context only



Cumulative Wireline Drawing

Achany Extension Wind Farm EIA
Figure 7.9.2.1 - Viewpoint 1: A836 above the Crask Inn

**Whilst Lairg 2 wind farm has been consented, an application for a variation has been made for revised turbine heights. The application layout is shown on this wireline as it represents a worse case scenario of taller turbines.*


- | | | | | | |
|--|---|--|-----------------------------------|--|----------------------|
| | Proposed Development Wind Turbine | | Consented Wind Turbine | | Scoping Wind Turbine |
| | Operational / Under Construction Wind Turbine | | Application / Appeal Wind Turbine | | |

OS reference:	252294 E 925050 N	Camera:	Canon EOS 6D	Horizontal field of view:	90° (cylindrical projection)
Ground level:	250.9 m AOD	Lens:	50mm (Canon EF 50mm f/1.4)	Principal distance:	522 mm
Direction of view:	201.0°	Camera height:	1.5m AGL		
Nearest visible turbine:	15.6 km	Date and time:	01/04/2021 10:21		








Baseline Photograph

This image provides landscape and visual context only



Cumulative Wireline Drawing


Achany Extension Wind Farm EIA
Figure 7.9.2.2 - Viewpoint 1: A836 above the Crask Inn

	Proposed Development Wind Turbine		Consented Wind Turbine		Scoping Wind Turbine	OS reference: Ground level: Direction of view: Nearest visible turbine:	252294 E 925050 N 250.9 m AOD 291.0° 15.6 km	Camera: Lens: Camera height: Date and time:	Canon EOS 6D 50mm (Canon EF 50mm f/1.4) 1.5m AGL 01/04/2021 10:21	Horizontal field of view: Principal distance:	90° (cylindrical projection) 522 mm
	Operational / Under Construction Wind Turbine		Application / Appeal Wind Turbine								








Baseline Photograph

This image provides landscape and visual context only



Cumulative Wireline Drawing


Achany Extension Wind Farm EIA
Figure 7.9.2.3 - Viewpoint 1: A836 above the Crask Inn

	Proposed Development Wind Turbine		Consented Wind Turbine		Scoping Wind Turbine	OS reference: Ground level: Direction of view: Nearest visible turbine:	252294 E 925050 N 250.9 m AOD 21.0° 15.6 km	Camera: Lens: Camera height: Date and time:	Canon EOS 6D 50mm (Canon EF 50mm f/1.4) 1.5m AGL 01/04/2021 10:21	Horizontal field of view: Principal distance:	90° (cylindrical projection) 522 mm
	Operational / Under Construction Wind Turbine		Application / Appeal Wind Turbine								








Baseline Photograph

This image provides landscape and visual context only



Cumulative Wireline Drawing

Achany Extension Wind Farm EIA
Figure 7.9.2.4 - Viewpoint 1: A836 above the Crask Inn

	Proposed Development Wind Turbine		Consented Wind Turbine		Scoping Wind Turbine	OS reference: Ground level: Direction of view: Nearest visible turbine:	252294 E 925050 N 250.9 m AOD 111.0° 15.6 km	Camera: Lens: Camera height: Date and time:	Canon EOS 6D 50mm (Canon EF 50mm f/1.4) 1.5m AGL 01/04/2021 10:21	Horizontal field of view: Principal distance:	90° (cylindrical projection) 522 mm
	Operational / Under Construction Wind Turbine		Application / Appeal Wind Turbine								