






Baseline Photo - not available



Cumulative Wireline Drawing

Bhlaraidh Wind Farm Extension EIA Report
Figure 7.6 - Cultural Heritage Viewpoint 2 - Wireline from Loch Ness approximating views from the Loch towards Urquhart Castle (Site 25)

* Water level, based on Terrain 5 Digital Terrain Model data. The viewer's eye level is modelled at 6m above water level, estimated to illustrate upper deck views from the 'Jacobite Warrior' boat.

- | | |
|---|---|
|  Proposed Development Wind Turbine |  Consented Wind Turbine |
|  Operational / Under Construction Wind Turbine |  Application / Appeal Wind Turbine |

OS reference: 255580 E 831004 N
Ground level: 15.26 m AOD*
Direction of view: 238.92°
Nearest visible turbine: 17.5 km

Horizontal field of view: 90° (cylindrical projection)
Principal distance: 522 mm

Drawing No. - 119009-D-7.6-1.0.0 Date - 15.07.2021