






Cloiche Wind Farm Additional Information
 Figure 3.8.20 - Viewpoint 20: Urquhart Castle

-  29 Turbine Proposed Development Wind Turbine
-  Consented Wind Turbine
-  Scoping Wind Turbine
-  Operational / Under Construction Wind Turbine
-  Application / Appeal Wind Turbine

OS reference: 253103 E 828638 N
 Ground level: 18.7 m AOD*
 Direction of view: 181.79°
 Nearest proposed turbine: 24.0 km
 *Wireline shown at 21m above ground level to reflect position on citadel.

Camera:
 Lens: Canon EOS 6D
 Camera height: 50mm (Canon EF 50mm f/1.4)
 Date and time: 1.5m AGL
 02/08/2019 11:02

Horizontal field of view: 90° (cylindrical projection)
 Principal distance: 522 mm

