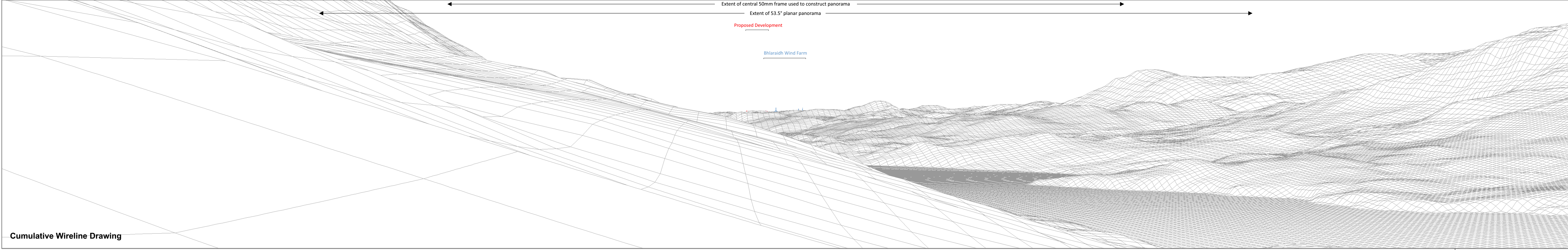








Baseline Photograph

This image provides landscape and visual context only



Cumulative Wireline Drawing

Bhlaraidh Wind Farm Extension EIA Report  
 Figure 8.27.2 - Viewpoint 19: Path north of Loch Affric

 Proposed Development Wind Turbine	 Consented Wind Turbine	OS reference: 214810 E 822924 N	Camera: Sony A7RIII ILCE-7RM3	Horizontal field of view: 90° (cylindrical projection)
 Operational / Under Construction Wind Turbine	 Application / Appeal Wind Turbine	Ground level: 343.7 m AOD	Lens: 50mm (Canon EF 50mm f/1.2)	Principal distance: 522 mm
		Direction of view: 94.1°	Camera height: 1.5m AGL	
		Nearest visible turbine: 23.4 km	Date and time: 27/05/2021 20:46	

Drawing No. - 119009-D-8.27.2-1.0.0 Date - 05.08.2021

