





Viewpoint Location Plan
Scale: 1:50,000 (Blade Tip ZTV)

Note:
1. ZTV: Created using ESRI ArcGIS 10.4 software using the following data and parameters:
Blade tip height: 115/130m
DTM Data: OS Terrain 5. Resampled to a 10m grid.
Observer height: 1.5m
No surface features, such as buildings or trees, were included in the analysis.
Earth curvature and light refraction has been included in calculations.
2. © Crown copyright and database rights 2016 Ordnance Survey 10034870.



optimised environments

Key

-  Gordonbush Extension FEI Layout
-  53.5 degree field of view viewpoint
-  Gordonbush Turbine Locations

Gordonbush Extension FEI Layout Blade Tip ZTV

No. of turbines that are theoretically visible






	1 - 4
	5 - 8
	9 - 12
	13 - 15

Figure: 2.15a
SNH VISUALISATIONS VIEWPOINT 8:
CRAGGIE BEG

Gordonbush Extension Wind Farm
FEI

© Crown copyright and database rights 2016 Ordnance Survey 10034870.




Wireline drawing of ES (June 2015) Layout

View flat at a comfortable arm's length

OS reference:	273869 E 908142 N	Horizontal field of view:	53.5° (planar projection)	Camera:	Canon EOS 5D Mk2
Eye level:	163.5 m AOD	Principal distance	812.5 mm	Lens:	50mm (Canon EF 50mm f/1.4)
Direction of view:	64°	Paper size:	841 x 297 mm (half A1)	Camera height:	1.5 m AGL
Nearest turbine:	11.018 km	Correct printed image size:	820 x 260 mm	Date and time:	22/07/2014, 18:22

Figure: 2.15b ES (June 2015) Layout
SNH Viewpoint 8: Craggie Beg

© Crown copyright and database rights 2016 Ordnance Survey 10034870.



Wireline drawing of FEI Layout

View flat at a comfortable arm's length

OS reference:	273869 E 908142 N	Horizontal field of view:	53.5° (planar projection)	Camera:	Canon EOS 5D Mk2
Eye level:	163.5 m AOD	Principal distance	812.5 mm	Lens:	50mm (Canon EF 50mm f/1.4)
Direction of view:	64°	Paper size:	841 x 297 mm (half A1)	Camera height:	1.5 m AGL
Nearest turbine:	11.018 km	Correct printed image size:	820 x 260 mm	Date and time:	22/07/2014, 18:22

Figure: 2.15c FEI Layout
SNH Viewpoint 8: Craggie Beg



Photomontage of FEI Layout

View flat at a comfortable arm's length

OS reference:	273869 E 908142 N	Horizontal field of view:	53.5° (planar projection)	Camera:	Canon EOS 5D Mk2
Eye level:	163.5 m AOD	Principal distance	812.5 mm	Lens:	50mm (Canon EF 50mm f/1.4)
Direction of view:	64°	Paper size:	841 x 297 mm (half A1)	Camera height:	1.5 m AGL
Nearest turbine:	11.018 km	Correct printed image size:	820 x 260 mm	Date and time:	22/07/2014, 18:22

Figure: 2.15c FEI Layout (ES Figure 7.24d)
SNH Viewpoint 8: Craggie Beg