

Bhlaraidh Wind Farm Extension EIA Report  
 Figure 8.23.2.1 - Viewpoint 15: Poll-gormack Hill

Proposed Development Wind Turbine Operational / Under Construction Wind Turbine	Consented Wind Turbine Application / Appeal Wind Turbine	OS reference: 239054 E 797974 N Ground level: 803.6 m AOD Direction of view: 0.5° Nearest visible turbine: 22.1 km	Camera: Sony A7RIII ILCE-7RM3 Lens: 50mm (Canon EF 50mm f/1.2) Camera height: 1.5m AGL Date and time: 23/09/2020 16:16	Horizontal field of view: 90° (cylindrical projection) Principal distance: 522 mm
--	---	---	---	--


Drawing No. - 119009-D-8.23.2.1-1.0.0 Date - 05.08.2021









Baseline Photograph

This image provides landscape and visual context only



Cumulative Wireline Drawing

Bhlaraidh Wind Farm Extension EIA Report  
 Figure 8.23.2.2 - Viewpoint 15: Poll-gormack Hill

 Proposed Development Wind Turbine	 Consented Wind Turbine	OS reference: 239054 E 797974 N	Camera: Sony A7RIII ILCE-7RM3	Horizontal field of view: 90° (cylindrical projection)
 Operational / Under Construction Wind Turbine	 Application / Appeal Wind Turbine	Ground level: 803.6 m AOD	Lens: 50mm (Canon EF 50mm f/1.2)	Principal distance: 522 mm
		Direction of view: 90.5°	Camera height: 1.5m AGL	
		Nearest visible turbine: 22.1 km	Date and time: 23/09/2020 16:16	


Drawing No. - 119009-D-8.23.2.2-1.0.0 Date - 05.08.2021









Baseline Photograph

This image provides landscape and visual context only



Cumulative Wireline Drawing

Bhlaraidh Wind Farm Extension EIA Report  
 Figure 8.23.2.3 - Viewpoint 15: Poll-gormack Hill

 Proposed Development Wind Turbine	 Consented Wind Turbine	OS reference: 239054 E 797974 N	Camera: Sony A7RIII ILCE-7RM3	Horizontal field of view: 90° (cylindrical projection)
 Operational / Under Construction Wind Turbine	 Application / Appeal Wind Turbine	Ground level: 803.6 m AOD	Lens: 50mm (Canon EF 50mm f/1.2)	Principal distance: 522 mm
		Direction of view: 270.5°	Camera height: 1.5m AGL	
		Nearest visible turbine: 22.1 km	Date and time: 23/09/2020 16:16	

Drawing No. - 119009-D-8.23.2.3-1.0.0 Date - 05.08.2021

