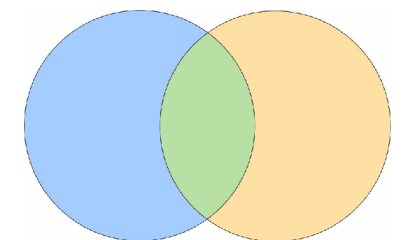


Key

- Proposed Turbine
- Operational/Under Construction Turbine
- Consented Turbine
- ▭ 40km Wider Study Area
- ▭ 20km Detailed Study Area
- ▭ 5km Distance Radii

Zone of Theoretical Visibility:
Wind Farm Development Theoretically Visible

Proposed Development Cumulative Baseline Sites (Operational/Under Construction/Consented)



Note: Due to gaps in the terrain data, theoretical visibility is not shown over all areas of sea


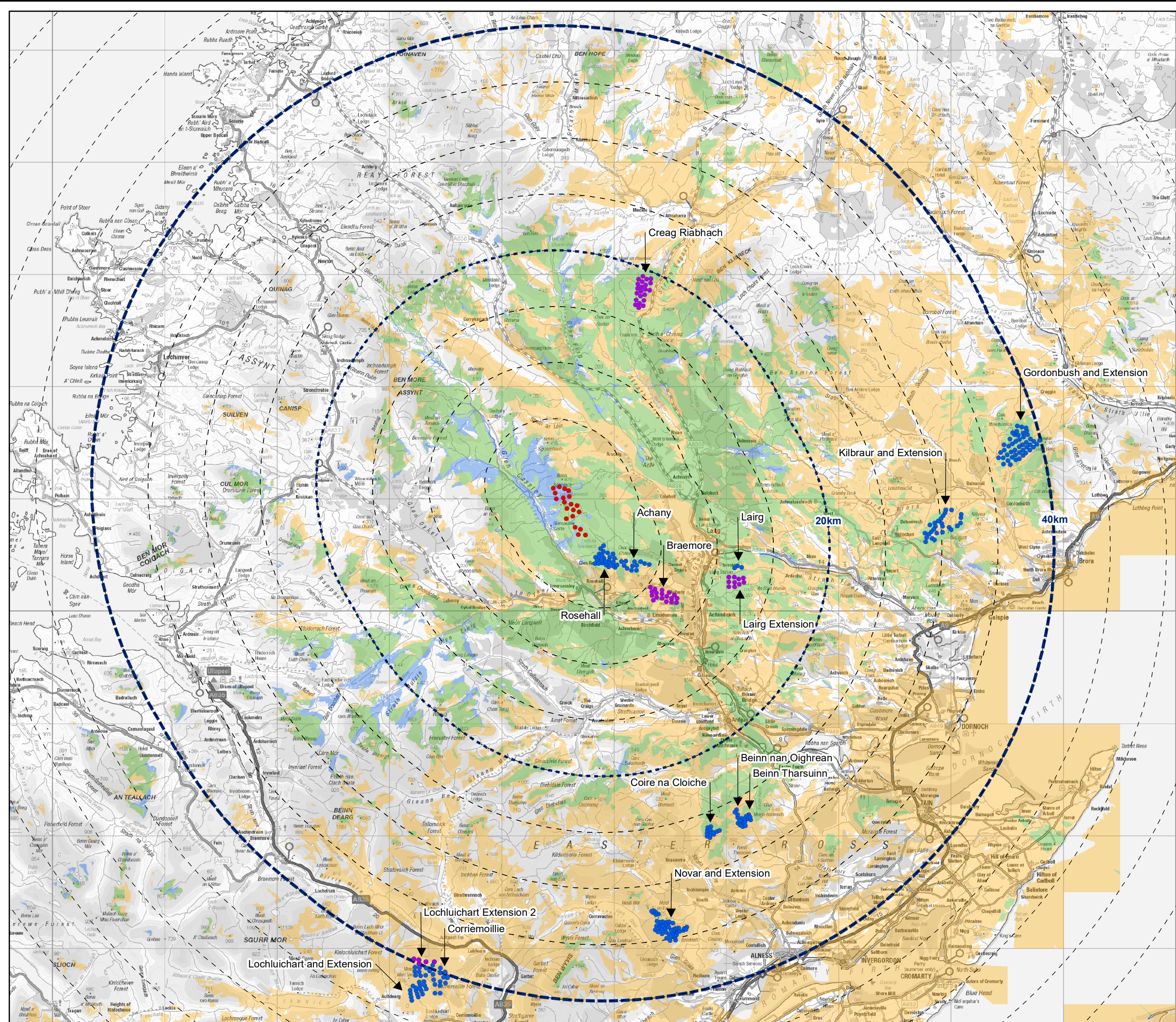


Figure 7.8.3
Cumulative ZTV - Proposed Development with Operational/Under Construction and Consented Sites