








Baseline Photograph

This image provides landscape and visual context only




Bhlaraidh Wind Farm Extension EIA Report  
 Figure 8.33.2.1 - Viewpoint 25: Minor road near Tore





 Proposed Development Wind Turbine	 Consented Wind Turbine	OS reference: 261234 E 853906 N	Camera: Sony A7RIII ILCE-7RM3	Horizontal field of view: 90° (cylindrical projection)
 Operational / Under Construction Wind Turbine	 Application / Appeal Wind Turbine	Ground level: 115.6 m AOD	Lens: 50mm (Canon EF 50mm f/1.2)	Principal distance: 522 mm
		Direction of view: 213.8°	Camera height: 1.5m AGL	
		Nearest visible turbine: 38.2 km	Date and time: 08/10/2020 08:46	

Drawing No. - 119009-D-8.33.2.1-1.0.0 Date - 05.08.2021





Bhlaraidh Wind Farm Extension EIA Report  
 Figure 8.33.2.2 - Viewpoint 25: Minor road near Tore

	Proposed Development Wind Turbine		Consented Wind Turbine	OS reference: 261234 E 853906 N	Camera: Sony A7RIII ILCE-7RM3	Horizontal field of view: 90° (cylindrical projection)
	Operational / Under Construction Wind Turbine		Application / Appeal Wind Turbine	Ground level: 115.6 m AOD	Lens: 50mm (Canon EF 50mm f/1.2)	Principal distance: 522 mm
				Direction of view: 123.8°	Camera height: 1.5m AGL	
				Nearest visible turbine: 38.2 km	Date and time: 08/10/2020 08:46	

Drawing No. - 119009-D-8.33.2.2-1.0.0 Date - 05.08.2021

