


Grid Ref: 224901 828054 Distance to development: 14.6km AOD: 692.8m



From Drumnadrochit, travel west on the A831 towards Cannich. From Cannich, turn left onto the minor road signposted for Glen Affric, Tomich and Fasnakyle. After approximately 3km, turn right at a junction just beyond the Fasnakyle Power Station, onto the minor road signposted to Glen Affric. Drive for another 9km, then park in a layby beside a cattle grid. Follow a path along the edge of the forestry, then walk in a north-easterly direction towards the summit of Meall Mòr, where the viewpoint is located. Please note that there is no path to the summit, and access to this VP requires appropriate equipment and a good standard of fitness.

**FIGURE 8.45.1**  
**VIEWPOINT 11 - Meall Mor, Glen Affric**

Drawing No. - 119009-D-8.45.1  
Revision - 1.0.0  
Date - 05/08/2021



**Tripod Photo**



FIGURE 8.45.2 - VP11: Meall Mor, Glen Affric

OS reference: 224901 E 828054 N Nearest visible turbine: 14.6km Ground level: 692.8m AOD Direction of view: 115.5°  
Camera: Sony A7RIII ILCE-7RM3 Focal length: 50mm vertical (27°) x 28mm horizontal (65.5°) Camera height: 1.5m Date: 20/09/2020 Time: 16:44  
Drawing No. - 119009-D-8.45.2-3-1.0.0 Date - 04/08/2021

*The images contained on this page and the following are not representative of scale and distance from the actual viewpoint and shows the wind farm development in its wider landscape context only.*



Existing View

Terrain model



The Proposed Development Wind Turbine



The Operational Development Wind Turbine

OS reference: 224901 E 828054 N Nearest visible turbine: 14.6km Ground level: 692.8m AOD Direction of view: 115.5°  
Camera: Sony A7RIII ILCE-7RM3 Focal length: 50mm vertical (27°) x 28mm horizontal (65.5°) Camera height: 1.5m Date: 20/09/2020 Time: 16:44

5 13 18 12 6 17 3 4 1 15 10 11 14 2 7 8

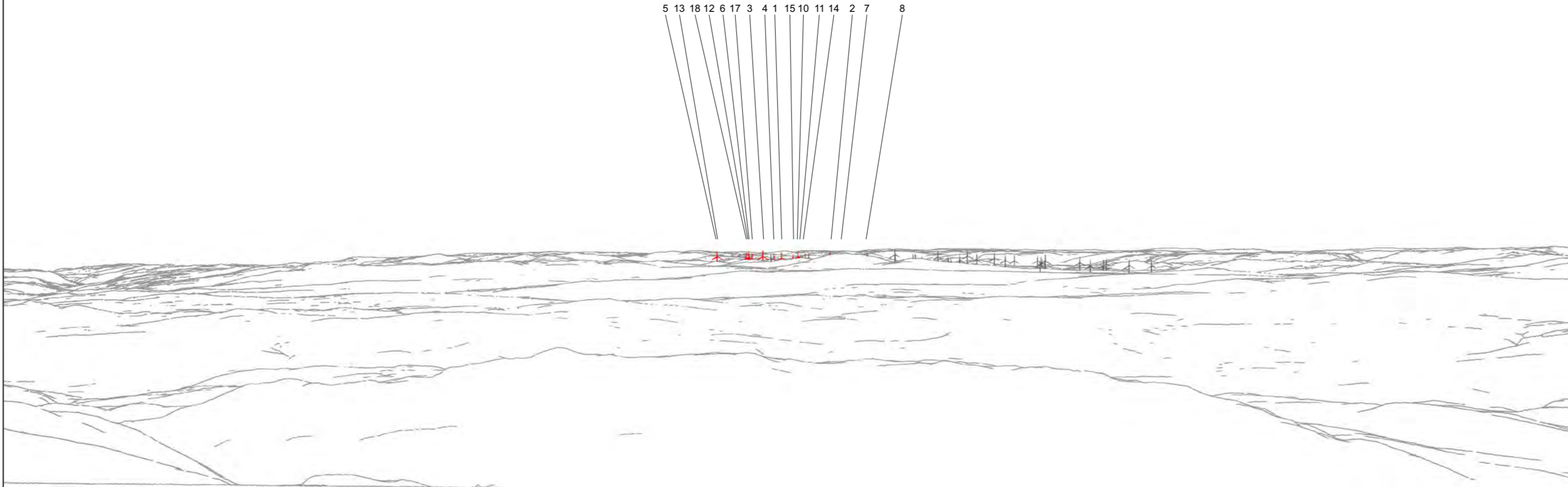


FIGURE 8.45.3 - VP11: Meall Mor, Glen Affric



Photomontage

**FIGURE 8.45.4 - VP 11: Meall Mor, Glen Affric**

When viewed at a comfortable arms length (approx. 500mm), this printed image is representative of our detailed central vision, but is not representative of scale and distance.

OS reference: 224901 E 828054 N Nearest visible turbine: 14.6km Ground level: 692.8m AOD Direction of view: 115.5°  
Camera: Sony A7RIII ILCE-7RM3 Focal length: 50mm Camera height: 1.5m Date: 20/09/2020 Time: 16:44

Drawing No. - 119009-D-8.45.4-1.0.0 Date - 04/08/2021




Photomontage

**FIGURE 8.45.5 - VP 11: Meall Mor, Glen Affric**

This image should be viewed at a comfortable arms length (approx 500mm)

OS reference: 224901 E 828054 N Nearest visible turbine: 14.6km Ground level: 692.8m AOD Direction of view: 115.5°  
Camera: Sony A7RIII ILCE-7RM3 Focal length: 75mm Camera height: 1.5m Date: 20/09/2020 Time: 16:44

Drawing No. - 119009-D-8.45.5-1.0.0 Date - 04/08/2021



Photomontage

**FIGURE 8.45.6 - VP 11: Meall Mor, Glen Affric - Monochrome Analysis**  
 This image should be viewed at a comfortable arms length (approx 500mm)

OS reference: 224901 E 828054 N Nearest visible turbine: 14.6km Ground level: 692.8m AOD Direction of view: 115.5°  
 Camera: Sony A7RIII ILCE-7RM3 Focal length: 75mm Camera height: 1.5m Date: 20/09/2020 Time: 16:44  
 Drawing No. - 119009-D-8.45.6-1.0.0 Date - 04/08/2021