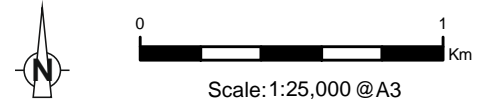


Grid Ref: 259879 814376 Distance to development: 20.1km AOD: 810.5m



This VP may be reached by 4x4 (with appropriate permission) via tracks either from Western Aberchalder via Corriegarth Wind Farm, or from Dunmaglass Mains. The VP is located just at the top of the hill.



Tripod Photo

FIGURE 8.43.1
VIEWPOINT 9 - Carn na Saobhaidhe

Drawing No. - 119009-D-8.43.1
Revision - 1.0.0
Date - 05/08/2021



FIGURE 8.43.2 - VP9: Carn na Saobhaidhe

OS reference: 259879 E 814376 N Nearest visible turbine: 20.1km Ground level: 810.5m AOD Direction of view: 288.2°
Camera: Sony A7RIII ILCE-7RM3 Focal length: 50mm vertical (27°) x 28mm horizontal (65.5°) Camera height: 1.5m Date: 31/05/2021 Time: 11:28
Drawing No. - 119009-D-8.43.2-3-1.0.0 Date - 04/08/2021

The images contained on this page and the following are not representative of scale and distance from the actual viewpoint and shows the wind farm development in its wider landscape context only.



Existing View

Terrain model



The Proposed Development Wind Turbine



The Operational Development Wind Turbine

OS reference: 259879 E 814376 N Nearest visible turbine: 20.1km Ground level: 810.5m AOD Direction of view: 288.2°
 Camera: Sony A7RIII ILCE-7RM3 Focal length: 50mm vertical (27°) x 28mm horizontal (65.5°) Camera height: 1.5m Date: 31/05/2021 Time: 11:28

9 8 16 7 2 14 10 15 11 4 1 3 17 18 12 6 13 5

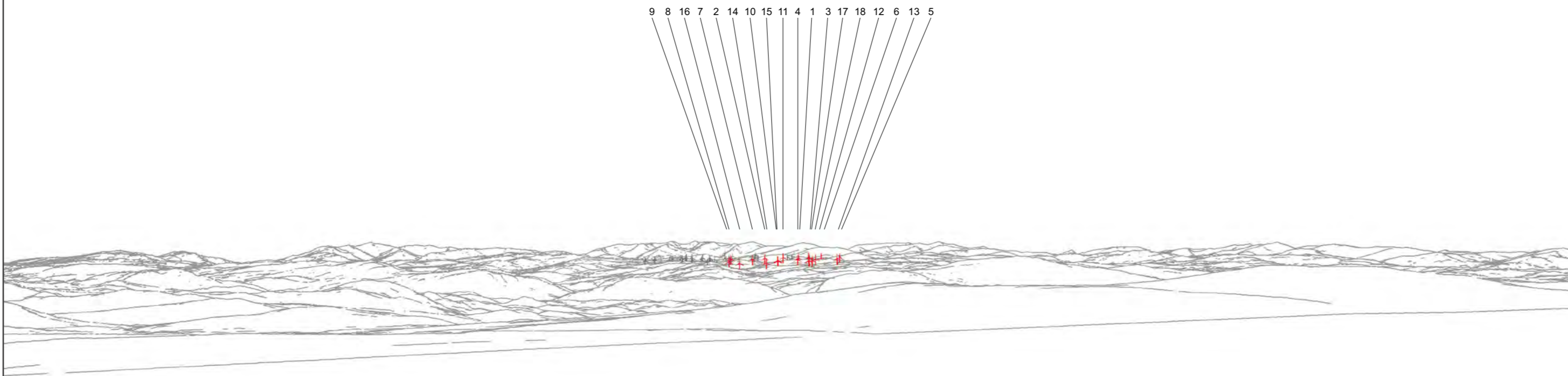


FIGURE 8.43.3 - VP9: Carn na Saobhaidhe



Photomontage

FIGURE 8.43.4 - VP 9: Carn na Saobhaidhe

When viewed at a comfortable arms length (approx. 500mm), this printed image is representative of our detailed central vision, but is not representative of scale and distance.

OS reference: 259879 E 814376 N Nearest visible turbine: 20.1km Ground level: 810.5m AOD Direction of view: 288.2°
Camera: Sony A7RIII ILCE-7RM3 Focal length: 50mm Camera height: 1.5m Date: 31/05/2021 Time: 11:28

Drawing No. - 119009-D-8.43.4-1.0.0 Date - 04/08/2021




Photomontage

FIGURE 8.43.5 - VP 9: Carn na Saobhaidhe

This image should be viewed at a comfortable arms length (approx 500mm)

OS reference: 259879 E 814376 N Nearest visible turbine: 20.1km Ground level: 810.5m AOD Direction of view: 288.2°
Camera: Sony A7RIII ILCE-7RM3 Focal length: 75mm Camera height: 1.5m Date: 31/05/2021 Time: 11:28

Drawing No. - 119009-D-8.43.5-1.0.0 Date - 04/08/2021



Corriegarth 2 Wind Farm

Bhlaraidh Wind Farm

9 8 16 7 2 14 10 15 11 4 1 3 17 18 12 6 13 5

Photomontage

FIGURE 8.43.6 - VP 9: Carn na Saobhaidhe - Monochrome Analysis
This image should be viewed at a comfortable arms length (approx 500mm)

OS reference: 259879 E 814376 N Nearest visible turbine: 20.1km Ground level: 810.5m AOD Direction of view: 288.2°
Camera: Sony A7RIII ILCE-7RM3 Focal length: 75mm Camera height: 1.5m Date: 31/05/2021 Time: 11:28
Drawing No. - 119009-D-8.43.6-1.0.0 Date - 04/08/2021