


Proposed Varied Development






Armadale Wind Farm

Strathy Wood Wind Farm

Strathy North Wind Farm



Strathy South Wind Farm
Figure 4.18a.i - VP11 Forsinard Baseline Photo and Cumulative Wireline


-  Proposed Varied Development Wind Turbine
-  Operational / Under Construction Wind Turbine
-  Consented Wind Turbine
-  Application / Appeal Wind Turbine
-  Scoping Wind Turbine

OS reference:	288982 E 942360 N	Camera:	Canon EOS 5D Mk II	Horizontal field of view:	90° (cylindrical projection)
Ground level:	158.74 m AOD	Lens:	50mm (Canon EF 50mm f/1.4)	Principal distance:	522 mm
Direction of view:	313.15°	Camera height:	1.5m AGL		
Nearest visible turbine:	11.0 km	Date and time:	15/08/2019 11:09		








Baseline Photograph

This image provides landscape and visual context only



Cumulative Wireline Drawing

Strathy South Wind Farm
 Figure 4.18a.ii - VP11: Forsinard Baseline Photo and Cumulative Wireline

-  Proposed Varied Development Wind Turbine
-  Operational / Under Construction Wind Turbine
-  Consented Wind Turbine
-  Application / Appeal Wind Turbine
-  Scoping Wind Turbine

OS reference:	288982 E 942360 N	Camera:	Canon EOS 5D Mk II	Horizontal field of view:	90° (cylindrical projection)
Ground level:	158.74 m AOD	Lens:	50mm (Canon EF 50mm f/1.4)	Principal distance:	522 mm
Direction of view:	43.15°	Camera height:	1.5m AGL		
Nearest visible turbine:	11.0 km	Date and time:	15/08/2019 11:09		

Drawing No. - 119008-D-LV4.18a-1.0.0 Date - 21/06/2020

