












- Key**
-  Site Boundary
 -  Proposed Development 180m Tip Height Turbine
 -  60km Cumulative Search Area
 -  45km Study Area
 -  25km Detailed Study Area
 -  5km Offset
 -  Cairngorms National Park (CNP)

- Wind developments within 60 km**
-  Operational/Under Construction
 -  Consented
 -  Application/Appeal
 -  Scoping

This figure presents an extract from The Highland Council 'Wind Turbine Map' (up to date to 15th January 2021). The following developments within this dataset are not illustrated:

- Single turbines beyond 5km of the Proposed Development outer turbines;
- Turbines of 50m tip height and under;
- Developments classed as refused, withdrawn or expired

**small amendments made to THC dataset, whereby Fasnakyle has been renamed as Fiodhag and Aberarder scoping has been added.*

Scale 1:475,000@ A3

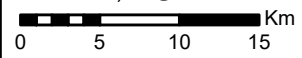




Figure 8.7.1
Cumulative Sites within 60km
Search Area

Bhlaraidh Wind Farm Extension
EIA Report