




Key

-  Site Boundary
-  Turbine Locations
-  Viewpoint Location

Viewpoints

- VP1: Ben Giam Beg
- VP2: Cnoc Riabhach
- VP3: Loch nan Clach Geala
- VP4: East of Melvich
- VP5: Strathy
- VP6: Bettyhill viewpoint
- VP7: A836 west of the B871
- VP8: Sgor Chaonasaid
- VP9: Creag na h-Iolaire
- VP10: Beinn Ratha
- VP11: Forsinard
- VP12: Moine House
- VP13: A836 near Middleton
- VP14: Dunnet Head

Scale 1:230,000@ A3


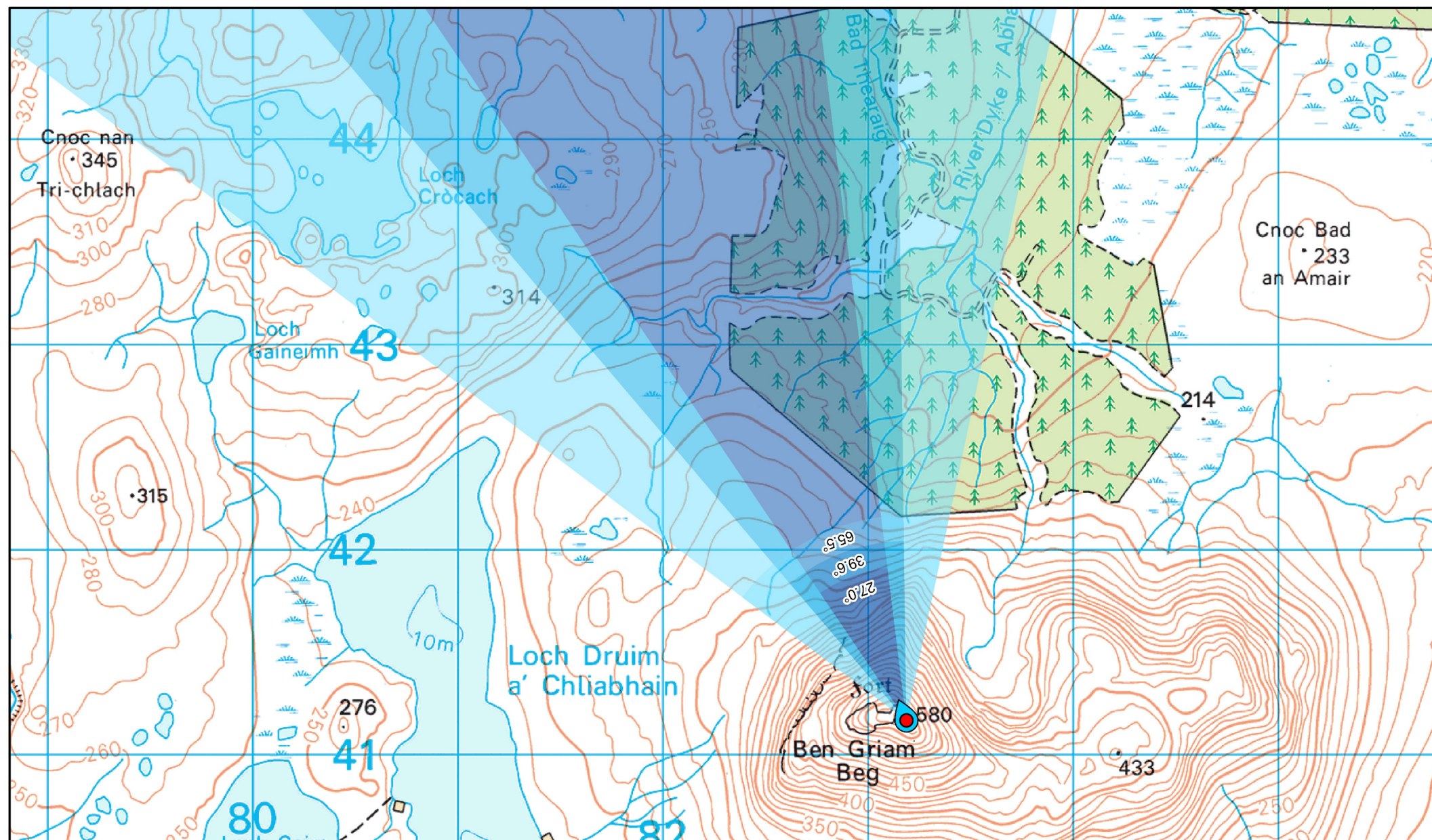
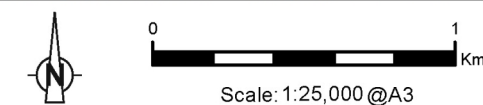



Figure 4.22
Viewpoint Location Plan (THC)

Strathy South Wind Farm
EIAR 2020



Grid Ref: 283185 941167 Nearest visible turbine: 8.6km AOD: 574.49m



This VP is located on the summit of Ben Griam Beg within the SLA. It is accessible from the B871 near the Garvault Hotel by following the track around the western edge of Ben Griam Mòr and the southern edge of Loch Druim a' Chliabhain / Loch Coire nam Mang before climbing to the summit.

FIGURE 4.23a
VP1: Ben Griam Beg Detailed Viewpoint Location Plan

Drawing No. - 119008-D-LV4.23a
Revision - 1.0.0
Date - 22/06/2020