

Achany Extension Wind Farm EIA
 Figure 7.22.2.1 - Viewpoint 14: A838 near West Shinness

Proposed Development Wind Turbine	Consented Wind Turbine	Scoping Wind Turbine	OS reference: 252823 E 915428 N	Camera: Canon EOS 6D	Horizontal field of view: 90° (cylindrical projection)
Operational / Under Construction Wind Turbine	Application / Appeal Wind Turbine		Ground level: 114.8 m AOD	Lens: 50mm (Canon EF 50mm f/1.4)	Principal distance: 522 mm
			Direction of view: 233.0°	Camera height: 1.5m AGL	
			Nearest visible turbine: 8.2 km	Date and time: 20/08/2020 12:08	


Drawing No. - 120008-D-EIA-7.22.2.1-1.0.0 Date - 16.04.2021










Baseline Photograph

This image provides landscape and visual context only



Cumulative Wireline Drawing

Achany Extension Wind Farm EIA
Figure 7.22.2.2 - Viewpoint 14: A838 near West Shinness

 Proposed Development Wind Turbine	 Consented Wind Turbine	 Scoping Wind Turbine	OS reference: 252823 E 915428 N	Camera: Canon EOS 6D	Horizontal field of view: 90° (cylindrical projection)
 Operational / Under Construction Wind Turbine	 Application / Appeal Wind Turbine		Ground level: 114.8 m AOD	Lens: 50mm (Canon EF 50mm f/1.4)	Principal distance: 522 mm
			Direction of view: 143.0°	Camera height: 1.5m AGL	
			Nearest visible turbine: 8.2 km	Date and time: 20/08/2020 12:08	


Drawing No. - 120008-D-EIA-7.22.2.2-1.0.0 Date - 16.04.2021





Baseline Photograph






This image provides landscape and visual context only



Cumulative Wireline Drawing

Achany Extension Wind Farm EIA
Figure 7.22.2.3 - Viewpoint 14: A838 near West Shinness

**Whilst Lairg 2 wind farm has been consented, an application for a variation has been made for revised turbine heights. The application layout is shown on this wireline as it represents a worse case scenario of taller turbines.*

-  Proposed Development Wind Turbine
-  Operational / Under Construction Wind Turbine
-  Consented Wind Turbine
-  Application / Appeal Wind Turbine
-  Scoping Wind Turbine

OS reference: 252823 E 915428 N
 Ground level: 114.8 m AOD
 Direction of view: 323.0°
 Nearest visible turbine: 8.2 km

Camera:
 Lens: 50mm (Canon EF 50mm f/1.4)
 Camera height: 1.5m AGL
 Date and time: 20/08/2020 12:08

Canon EOS 6D
 50mm (Canon EF 50mm f/1.4)
 1.5m AGL
 20/08/2020 12:08

Horizontal field of view: 90° (cylindrical projection)
 Principal distance: 522 mm