







Key

-  Tangy III Proposed Layout
-  Viewpoint

Zone of Theoretical Visibility (150m Tip)

-  1 - 4
-  5 - 8
-  9 - 12
-  13 - 16

Viewpoints

- Glenbarr Burial Ground
- Glenbarr War Memorial
- Barr Glen
- Islay Ferry Route
- Gigha (South Pier)
- Machrihanish Little Scone
- Ballygrogan Picnic Site
- Stewarton
- Southend Road
- Ralston Road, Campbeltown
- Beinn Ghulean (Bench)
- Goatfell, Arran
- High Peninver
- Bord a Dubh
- A' Cruach
- Allt a Choire
- Ballywilline
- Kilberry Road
- Kilbrannan Sound
- Breakachy
- Skerroblingarry
- Drumlemble
- Rhunahaorine Point
- B842 north of Peninver
- Campbeltown Airport
- Beinn Bharrain
- Sea near Machrihanish
- Ranachan Hill
- Westport Beach

Scale 1:325,000 @ A3



Project No:	116032
Project:	Modified Tangy III Wind Farm
Title:	Scoping Report
	Figure 4C: ZTV of the Proposed Development (150m Tip)
Drawn by:	TW
Date:	25/04/17
Drawing:	116032-D-SCO4C-1.0.0