

STRATHY SOUTH  
WIND FARM  
**SECTION 36C**  
EIAR Volume 3b:  
Visualisations



## VOLUME 3B: VISUALISATIONS - TABLE OF CONTENTS

### Chapter 1: Introduction

N/A

### Chapter 2: Description Of Development

N/A

### Chapter 3: Comparative Environmental Assessment

N/A

### N/A Chapter 4: Landscape And Visual Amenity

#### Visualisations prepared to SNH standards

Figure 4.8a. i-ii VP1 Ben Griam Beg Baseline Photo and Cumulative Wireline

Figure 4.8b: VP1 Ben Griam Beg Wireline

Figure 4.8c: VP1 Ben Griam Beg Photomontage

Figure 4.9.a i-ii VP2: Cnoc Riabhach Baseline Photo and Cumulative Wireline

Figure 4.9b VP2: Cnoc Riabhach Wireline

Figure 4.9c VP2: Cnoc Riabhach Photomontage

Figure 4.10a. i-iii VP3: Loch nan Clach Geala Baseline Photo and Cumulative Wireline

Figure 4.10b VP3: Loch nan Clach Geala Wireline

Figure 4.10c VP3: Loch nan Clach Geala Photomontage

Figure 4.11a. i-ii VP4: East of Melvich Baseline Photo and Cumulative Wireline

Figure 4.11b VP4: East of Melvich Wireline

Figure 4.11c VP4: East of Melvich Photomontage

Figure 4.12a. i-ii VP5: Strathy Baseline Photo and Cumulative Wireline

Figure 4.12b VP5: Strathy Wireline

Figure 4.12c VP5: Strathy Photomontage

Figure 4.13a. i-ii VP6: Bettyhill Viewpoint Baseline Photo and Cumulative Wireline

Figure 4.13b VP6: Bettyhill Viewpoint Wireline

Figure 4.13c VP6: Bettyhill Viewpoint Photomontage

Figure 4.14a. i-ii VP7: A836 west of the B871 Baseline Photo and Cumulative Wireline

Figure 4.14b VP7: A836 west of the B871 Wireline

Figure 4.14c VP7: A836 west of the B871 Photomontage

Figure 4.15a VP8: Sgor Chaonasaid Baseline Photo and Cumulative Wireline

Figure 4.15b VP8: Sgor Chaonasaid Wireline

Figure 4.15c VP8: Sgor Chaonasaid Photomontage

Figure 4.16a VP9: Creag na h-Iolaire Baseline Photo and Cumulative Wireline

Figure 4.16b VP9: Creag na h-Iolaire Wireline

Figure 4.16c VP9: Creag na h-Iolaire Photomontage

Figure 4.17a. i-iv VP10: Beinn Ratha Baseline Photo and Cumulative Wireline

Figure 4.17b VP10: Beinn Ratha Wireline

Figure 4.17c VP10: Beinn Ratha Photomontage

Figure 4.18a. i-ii VP11: Forsinard Baseline Photo and Cumulative Wireline

Figure 4.18b VP11: Forsinard Wireline

Figure 4.18c VP11: Forsinard Photomontage

Figure 4.19a VP12: Moine House Baseline Photo and Cumulative Wireline

Figure 4.19b VP12: Moine House Wireline

Figure 4.19c VP12: Moine House Photomontage

Figure 4.20a VP13 :A836 near Middleton Baseline Photo and Cumulative Wireline

Figure 4.20b VP13: A836 near Middleton Wireline

Figure 4.20c VP13: A836 near Middleton Photomontage

Figure 4.21a VP14: Dunnet Head Baseline Photo and Cumulative Wireline

Figure 4.21b VP14: Dunnet Head Wireline

#### Visualisations prepared to THC standards

Figure 4.22 Viewpoint Location Plan (THC)

Figure 4.23a VP1: Ben Griam Beg Detailed Viewpoint Location Plan

Figure 4.23b VP1: Ben Griam Beg Photomontage

Figure 4.23c VP1: Ben Griam Beg Baseline Photo and Wireline

Figure 4.23d VP1: Ben Griam Beg 50 mm Single Frame Photomontage

Figure 4.23e VP1: Ben Griam Beg 75 mm Single Frame Photomontage

Figure 4.23f VP1: Ben Griam Beg Monochrome Analysis

Figure 4.24a VP2: Cnoc Riabhach Detailed Viewpoint Location Plan

Figure 4.24b VP2: Cnoc Riabhach Photomontage

Figure 4.24c VP2: Cnoc Riabhach Baseline Photo and Wireline

Figure 4.24d VP2: Cnoc Riabhach 50 mm Single Frame Photomontage

Figure 4.24e VP2: Cnoc Riabhach 75 mm Single Frame Photomontage

Figure 4.24f VP2: Cnoc Riabhach Monochrome Analysis

Figure 4.25a VP3: Loch nan Clach Geala Detailed Viewpoint Location Plan

Figure 4.25b VP3: Loch nan Clach Geala Photomontage

Figure 4.25c VP3: Loch nan Clach Geala Baseline Photo and Wireline

Figure 4.25d	VP3: Loch nan Clach Geala 50 mm Single Frame Photomontage	Figure 4.31b	VP9: Creag na h-Iolaire Photomontage
Figure 4.25e	VP3: Loch nan Clach Geala 75 mm Single Frame Photomontage	Figure 4.31c	VP9: Creag na h-Iolaire Baseline Photo and Wireline
Figure 4.25f	VP3: Loch nan Clach Geala Monochrome Analysis	Figure 4.31d	VP9: Creag na h-Iolaire 50 mm Single Frame Photomontage
Figure 4.26a	VP4: East of Melvich Detailed Viewpoint Location Plan	Figure 4.31e	VP9: Creag na h-Iolaire 75 mm Single Frame Photomontage
Figure 4.26b	VP4: East of Melvich Photomontage	Figure 4.31f	VP9: Creag na h-Iolaire Monochrome Analysis
Figure 4.26c	VP4: East of Melvich Baseline Photo and Wireline	Figure 4.32a	VP10: Beinn Ratha Detailed Viewpoint Location Plan
Figure 4.26d	VP4: East of Melvich 50mm Single Frame Photomontage	Figure 4.32b	VP10: Beinn Ratha Photomontage
Figure 4.26e	VP4: East of Melvich 75mm Single Frame Photomontage	Figure 4.32c	VP10: Beinn Ratha Baseline Photo and Wireline
Figure 4.26f	VP4: East of Melvich Monochrome Analysis	Figure 4.32d	VP10: Beinn Ratha 50 mm Single Frame Photomontage
Figure 4.27a	VP5: Strathy Detailed Viewpoint Location Plan	Figure 4.32e	VP10: Beinn Ratha 75 mm Single Frame Photomontage
Figure 4.27b	VP5: Strathy Photomontage	Figure 4.32f	VP10: Beinn Ratha Monochrome Analysis
Figure 4.27c	VP5: Strathy Baseline Photo and Wireline	Figure 4.33a	VP11: Forsinard Detailed Viewpoint Location Plan
Figure 4.27d	VP5: Strathy 50 mm Single Frame Photomontage	Figure 4.33b	VP11: Forsinard Photomontage
Figure 4.27e	VP5: Strathy 75 mm Single Frame Photomontage	Figure 4.33c	VP11: Forsinard Baseline Photo and Wireline
Figure 4.27f	VP5: Strathy Monochrome Analysis	Figure 4.33d	VP11: Forsinard 50 mm Single Frame Photomontage
Figure 4.28a	VP6: Bettyhill Detailed Viewpoint Location Plan	Figure 4.33e	VP11: Forsinard 75 mm Single Frame Photomontage
Figure 4.28b	VP6: Bettyhill Viewpoint Photomontage	Figure 4.33f	VP11: Forsinard Monochrome Analysis
Figure 4.28c	VP6: Bettyhill Viewpoint Baseline Photo and Wireline	Figure 4.34a	VP12: Moine House Detailed Viewpoint Location Plan
Figure 4.28d	VP6: Bettyhill Viewpoint 50 mm Single Frame Photomontage	Figure 4.34b	VP12: Moine House Photomontage
Figure 4.28e	VP6: Bettyhill Viewpoint 75 mm Single Frame Photomontage	Figure 4.34c	VP12: Moine House Baseline Photo and Wireline
Figure 4.28f	VP6: Bettyhill viewpoint Monochrome Analysis	Figure 4.34d	VP12: Moine House 50 mm Single Frame Photomontage
Figure 4.29a	VP7: A836 west of the B871 Detailed Viewpoint Location Plan	Figure 4.34e	VP12: Moine House 75 mm Single Frame Photomontage
Figure 4.29b	VP7: A836 west of the B871 Photomontage	Figure 4.34f	VP12: Moine House Monochrome Analysis
Figure 4.29c	VP7: A836 west of the B871 Baseline Photo and Wireline	Figure 4.35a	VP13: A836 near Middleton Detailed Viewpoint Location Plan
Figure 4.29d	VP7: A836 west of the B871 50 mm Single Frame Photomontage	Figure 4.35b	VP13: A836 near Middleton Photomontage
Figure 4.29e	VP7: A836 west of the B871 75 mm Single Frame Photomontage	Figure 4.35c	VP13: A836 near Middleton Baseline Photo and Wireline
Figure 4.29f	VP7: A836 west of the B871 Monochrome Analysis	Figure 4.35d	VP13: A836 near Middleton 50 mm Single Frame Photomontage
Figure 4.30a	VP8: Sgor Chaonasaid Detailed Viewpoint Location Plan	Figure 4.35e	VP13: A836 near Middleton 75 mm Single Frame Photomontage
Figure 4.30b	VP8: Sgor Chaonasaid Photomontage	Figure 4.35f	VP13: A836 near Middleton Monochrome Analysis
Figure 4.30c	VP8: Sgor Chaonasaid Baseline Photo and Wireline	Figure 4.36a	VP14: Dunnet Head Detailed Viewpoint Location Plan
Figure 4.30d	VP8: Sgor Chaonasaid 50 mm Single Frame Photomontage	Figure 4.36b	VP14: Dunnet Head Baseline Photo and Wireline
Figure 4.30e	VP8: Sgor Chaonasaid 75 mm Single Frame Photomontage	<b>Chapter 5:</b>	<b>Ornithology</b>
Figure 4.30f	VP8: Sgor Chaonasaid Monochrome Analysis	N/A	
Figure 4.31a	VP9: Creag na h-Iolaire Detailed Viewpoint Location Plan		

**Chapter 6: Noise and Vibration**

N/A

**N/A Chapter 7: Cultural Heritage**

**Visualisations prepared to SNH standards**

Figure 7.4a-d View from Ben Griam Beg (Site 15)

**Visualisations prepared to THC standards**

Figure 7.5 View from Armadale Burn, broch (Site 61)

Figure 7.6 View from Halladale Bridge (Site 32)

Figure 7.7 View from Rosdale, deserted township (Site 56)

Figure 7.8 View from Skelpick, long cairn (Site 50)

Figure 7.9a-b View from Ben Griam Beg

**Chapter 8: Roads and Traffic**

N/A

**Chapter 9: Ecology (non-avian)**

N/A

**Chapter 10: Soil and Water**

NA

**Chapter 11: Socio-Economics, Recreation and Tourism**

N/A

**Chapter 12: Other Issues**

N/A

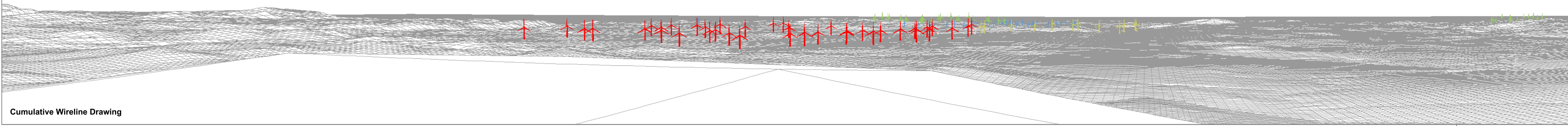
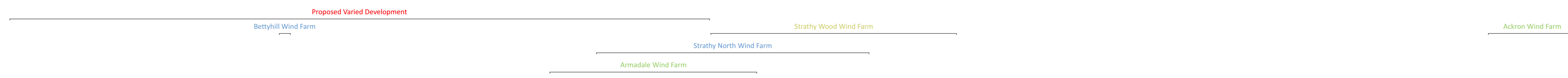
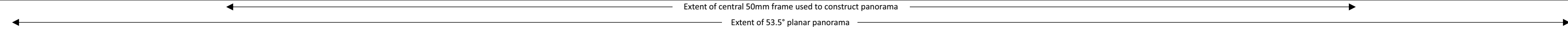
**Chapter 13: Schedule of Mitigation**

N/A






**Chapter 14: Summary**

N/A





Strathly South Wind Farm  
 Figure 4.8a.i - VP1: Ben Griam Beg Baseline Photo and Cumulative Wireline

-  Proposed Varied Development Wind Turbine
-  Operational / Under Construction Wind Turbine
-  Consented Wind Turbine
-  Application / Appeal Wind Turbine
-  Scoping Wind Turbine

OS reference: 283185 E 941167 N  
 Ground level: 574.49 m AOD  
 Direction of view: 339.45°  
 Nearest visible turbine: 8.6 km

Camera:  
 Lens:  
 Camera height:  
 Date and time:

Canon EOS 5D Mk II  
 50mm (Canon EF 50mm f/1.4)  
 1.5m AGL  
 26/08/2019 10:08

Horizontal field of view: 90° (cylindrical projection)  
 Principal distance: 522 mm








Baseline Photograph






This image provides landscape and visual context only

Baillie Wind Farm  
 Limekiln Wind Farm



Cumulative Wireline Drawing

Strathy South Wind Farm  
 Figure 4.8a.ii - VP1: Ben Griam Beg Baseline Photo and Cumulative Wireline

-  Proposed Varied Development Wind Turbine
-  Operational / Under Construction Wind Turbine
-  Consented Wind Turbine
-  Application / Appeal Wind Turbine
-  Scoping Wind Turbine

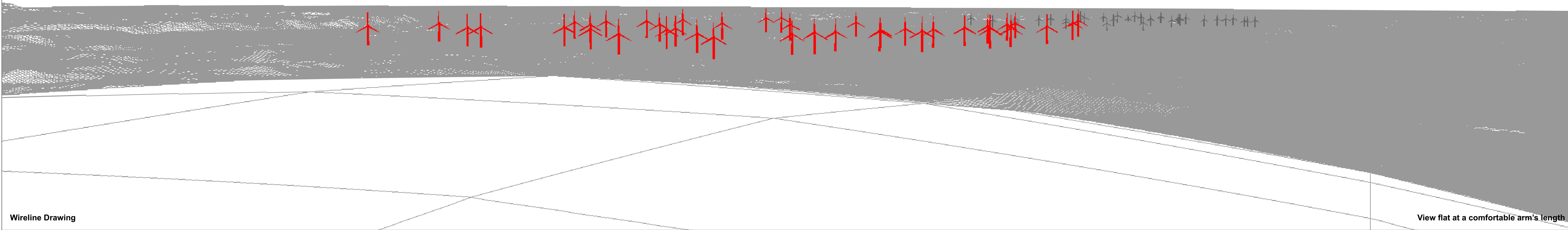
OS reference:	283185 E 941167 N	Camera:	Canon EOS 5D Mk II	Horizontal field of view:	90° (cylindrical projection)
Ground level:	574.49 m AOD	Lens:	50mm (Canon EF 50mm f/1.4)	Principal distance:	522 mm
Direction of view:	69.45°	Camera height:	1.5m AGL		
Nearest visible turbine:	8.6 km	Date and time:	26/08/2019 10:08		

Drawing No. - 119008-D-LV4.8a-1.0.0 Date - 20/06/2020






35                      41                      39                      36                      42                      49                      45                      43                      52                      33                      50                      47                      29                      46                      56                      30                      28                      57                      69                      70                      61                      22                      26                      19                      72                      20                      13                      10                      24                      17                      11                      8                      18                      4                      15                      1                      9                      6                      2



Wireline Drawing

View flat at a comfortable arm's length

Strathy South Wind Farm  
Figure 4.8b - VP1: Ben Griam Beg Wireline

 Proposed Varied Development Wind Turbine    
  Strathy North Wind Farm Turbine

OS reference:	283185 E 941167 N	Horizontal field of view:	53.5° (planar projection)
Ground level:	574.49 m AOD	Principal distance:	812.5 mm
Direction of view:	339.45°	Paper size:	841 x 297 mm (half A1)
Nearest visible turbine:	8.6 km	Correct printed image size:	820 x 260 mm

Drawing No. - 119008-D-LV4.8b-1.0.0 Date - 20/06/2020

