


Bhlaraidh Wind Farm Extension EIA Report  
 Figure 8.31.2.1 - Viewpoint 23: An Cabar (Ben Wyvis)

|  |   |  |                                   |                                  |                                  |  |
|--|---|--|-----------------------------------|----------------------------------|----------------------------------|--|
|  | Proposed Development Wind Turbine             |  | Consented Wind Turbine            | OS reference: 245032 E 866581 N  | Camera: Sony A7RIII ILCE-7RM3    | Horizontal field of view: 90° (cylindrical projection) |
|  | Operational / Under Construction Wind Turbine |  | Application / Appeal Wind Turbine | Ground level: 947.0 m AOD        | Lens: 50mm (Canon EF 50mm f/1.2) | Principal distance: 522 mm                             |
|  |   |  |                                   | Direction of view: 187.2°        | Camera height: 1.5m AGL          |  |
|  |   |  |                                   | Nearest visible turbine: 44.8 km | Date and time: 24/04/2021 09:19  |  |

Drawing No. - 119009-D-8.31.2.1-1.0.0 Date - 05.08.2021






Bhlaraidh Wind Farm Extension EIA Report  
 Figure 8.31.2.2 - Viewpoint 23: An Cabar (Ben Wyvis)





|   |                                   |                                  |                                  |  |
|---|-----------------------------------|----------------------------------|----------------------------------|--|
| Proposed Development Wind Turbine             | Consented Wind Turbine            | OS reference: 245032 E 866581 N  | Camera: Sony A7RIII ILCE-7RM3    | Horizontal field of view: 90° (cylindrical projection) |
| Operational / Under Construction Wind Turbine | Application / Appeal Wind Turbine | Ground level: 947.0 m AOD        | Lens: 50mm (Canon EF 50mm f/1.2) | Principal distance: 522 mm                             |
|   |                                   | Direction of view: 277.2°        | Camera height: 1.5m AGL          |  |
|   |                                   | Nearest visible turbine: 44.8 km | Date and time: 24/04/2021 09:19  |  |

Drawing No. - 119009-D-8.31.2.2-1.0.0 Date - 05.08.2021





Bhlaraidh Wind Farm Extension EIA Report  
 Figure 8.31.2.3 - Viewpoint 23: An Cabar (Ben Wyvis)

|   |   |                                  |                                  |  |
|---|---|----------------------------------|----------------------------------|--|
|  Proposed Development Wind Turbine             |  Consented Wind Turbine            | OS reference: 245032 E 866581 N  | Camera: Sony A7RIII ILCE-7RM3    | Horizontal field of view: 90° (cylindrical projection) |
|  Operational / Under Construction Wind Turbine |  Application / Appeal Wind Turbine | Ground level: 947.0 m AOD        | Lens: 50mm (Canon EF 50mm f/1.2) | Principal distance: 522 mm                             |
|   |   | Direction of view: 7.2°          | Camera height: 1.5m AGL          |  |
|   |   | Nearest visible turbine: 44.8 km | Date and time: 24/04/2021 09:19  |  |

Drawing No. - 119009-D-8.31.2.3-1.0.0 Date - 05.08.2021

