


Grid Ref: 231833 920148    Distance to development: 15.7km    AOD: 996.8m



*Parking at the Inchnadamph Hotel, follow a track and path up the River Traligill, continuing to follow the watercourse north-east onto the ridge to the north-west of Conival. Continue to follow the ridge past the summit of Conival to the summit of Ben More Assynt, where the VP is located.*  
*Note: This VP should only be accessed if properly equipped and of a high standard of fitness.*

**FIGURE 4a**  
**VIEWPOINT 10 - Ben More Assynt - Revised Layout**



**Tripod Photo**

Drawing No. - 122003-D-AI-4a  
Revision - 1.0.0  
Date - 09/02/2022





Photomontage

FIGURE 4b - VP10: Ben More Assynt - Revised Layout

OS reference: 231833 E 920148 N Distance to development: 15.7km Ground level: 996.8m AOD Direction of view: 127.0°  
Camera: Sony ILCE-7RM3 Focal length: 50mm vertical (27°) x 28mm horizontal (65.5°) Camera height: 1.5m Date: 02/10/2020 Time: 17:37  
Drawing No. - 122003-D-AI-4b-1.0.0 Date - 09.02.2022

*The images contained on this page and the following are not representative of scale and distance from the actual viewpoint and shows the wind farm development in its wider landscape context only.*



Existing View

Terrain model



Proposed Development  
Wind Turbine



Operational Development  
Wind Turbine

OS reference: 231833 E 920148 N Distance to development: 15.7km Ground level: 996.8m AOD Direction of view: 127.0°  
Camera: Sony ILCE-7RM3 Focal length: 50mm vertical (27°) x 28mm horizontal (65.5°) Camera height: 1.5m Date: 02/10/2020 Time: 17:37  
Drawing No. - 122003-D-AI-4c-1.0.0 Date - 09.02.2022

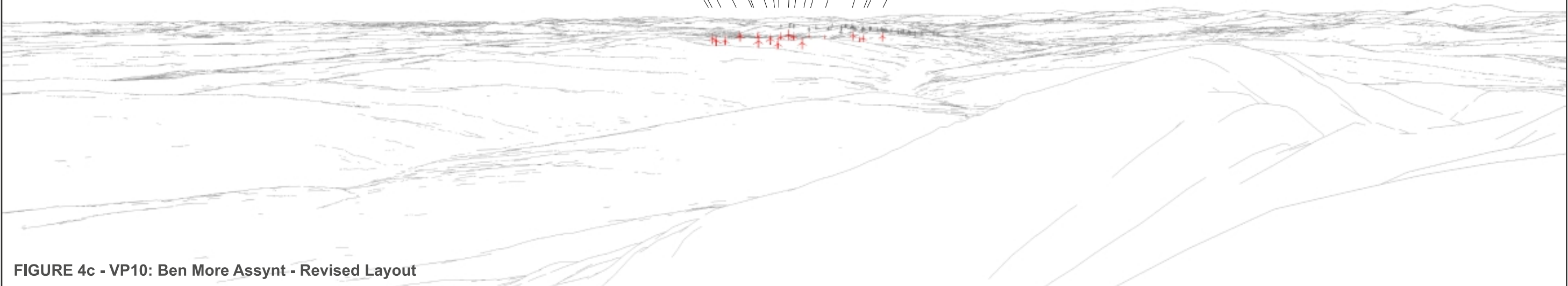
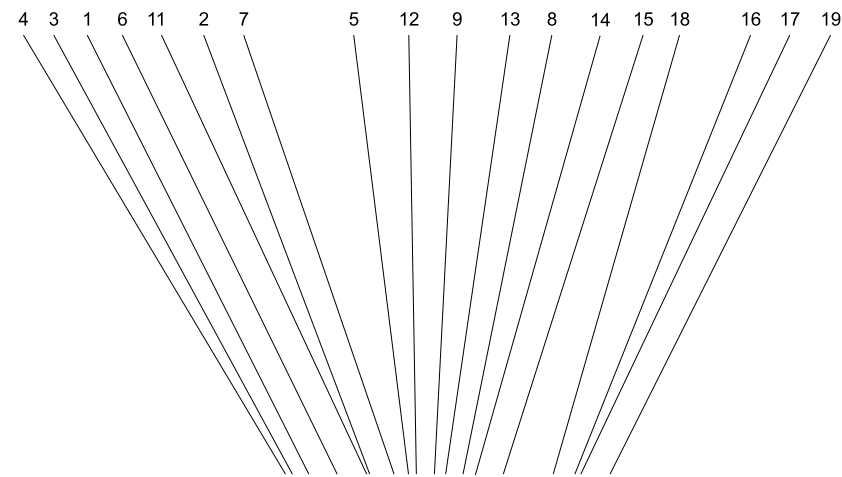


FIGURE 4c - VP10: Ben More Assynt - Revised Layout





Photomontage

**FIGURE 4d - VP10: Ben More Assynt - Revised Layout**  
When viewed at a comfortable arms length (approx. 500mm), this printed image is representative of our detailed central vision, but is not representative of scale and distance.

OS reference: 231833 E 920148 N Distance to development: 15.7km Ground level: 996.8m AOD  
Camera: Sony ILCE-7RM3 Focal length: 50mm Camera height: 1.5m Date: 02/10/2020 Time: 17:37  
Drawing No. - 122003-D-A14d-f-1.0.0 Date - 09.02.2022





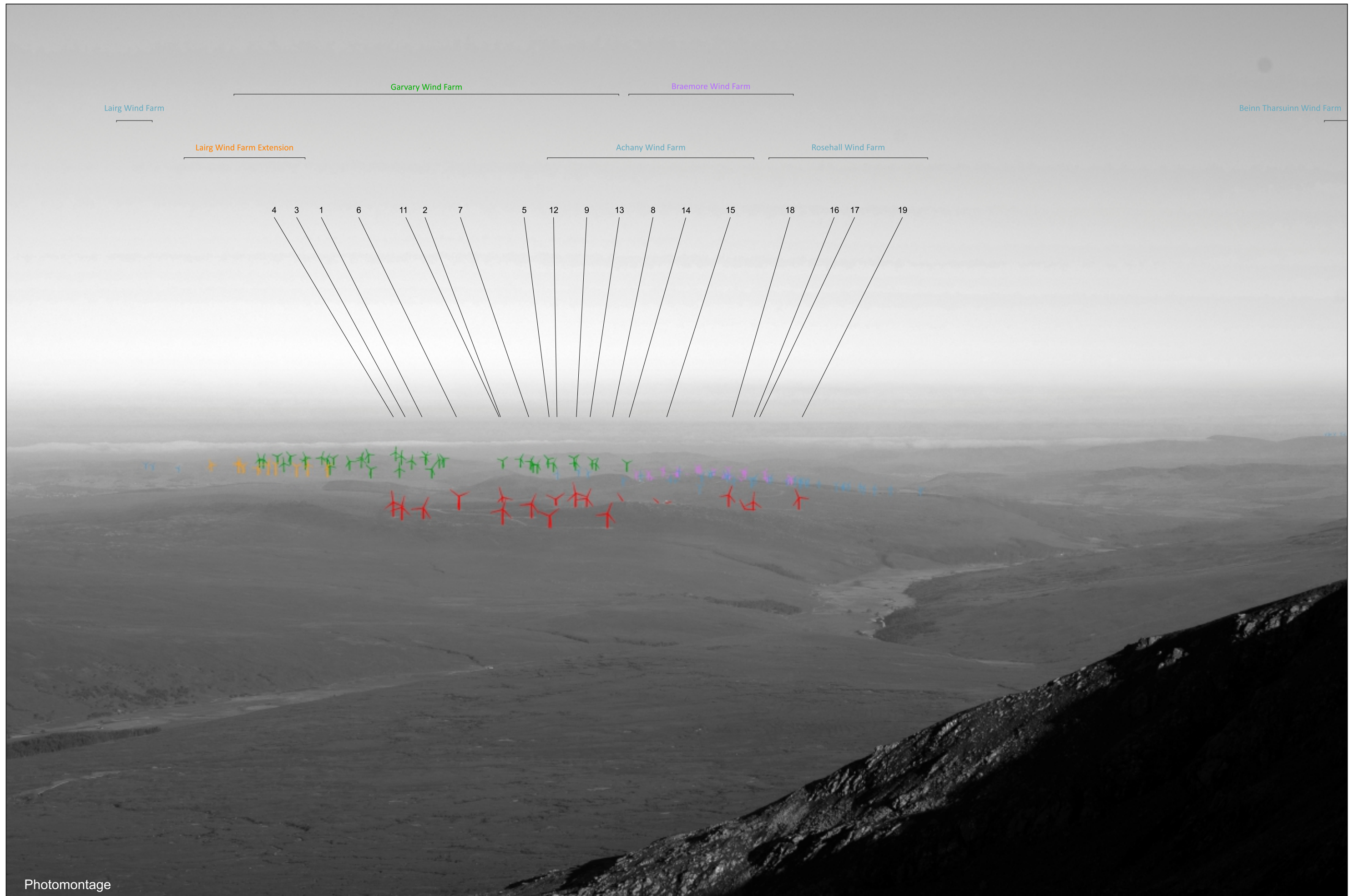
Photomontage

**FIGURE 4e - VP10: Ben More Assynt - Revised Layout**

This image should be viewed at a comfortable arms length (approx 500mm)

OS reference: 231833 E 920148 N Distance to development: 15.7km Ground level: 996.8m AOD  
Camera: Sony ILCE-7RM3 Focal length: 75mm Camera height: 1.5m Date: 02/10/2020 Time: 17:37





**FIGURE 4f - VP10: Ben More Assynt - Revised Layout - Monochrome Analysis**  
 This image should be viewed at a comfortable arms length (approx 500mm)

OS reference: 231833 E 920148 N Distance to development: 15.7km Ground level: 996.8m AOD  
 Camera: Sony ILCE-7RM3 Focal length: 75mm Camera height: 1.5m Date: 02/10/2020 Time: 17:37