












Key

-  Site Boundary
-  Proposed Development 180m Tip Height Turbine
-  Viewpoint
-  45km Study Area
-  25km Detailed Study Area
-  5km Offset
-  Cairngorms National Park (CNP)

**Zone of Theoretical Visibility (ZTV):
Number of Turbine Tips Theoretically Visible**

-  1 - 5 Turbine Tips
-  6 - 10 Turbine Tips
-  11 - 15 Turbine Tips
-  16 - 18 Turbine Tips

The ZTV has been run on a bare ground model, based on Terrain 5 Digital Terrain.

Viewpoints

1. Track to Loch Liath
2. Old Bridge, Invermoriston
3. Meall Fuar-mhonaidh
4. Achtuie Road near Creag Nay
5. Suidhe Viewpoint, B862
6. Summit at Suidhe Viewpoint, B862
7. B862, south of Foyers
8. Lochside picnic layby on B852
9. Cam na Saobhaidhe
10. Great Glen Way near Carn a' Bhodaich
11. Meal Mor, Glen Affric
12. Creag Dhubh
13. Sgurr Conbhrairean
14. Meall Dubh
15. Poll-gormack Hill
16. Geal Charn
17. B862, south of Dores
18. Track near Dun Fhamhair Fort
19. Path north of Loch Affric
20. Path north of Affric Lodge
21. Toll Creagach
22. Sgurr na Ruaidhe
23. An Cabar (Ben Wyvis)
24. NCN1 between Dingwall and Evanton
25. Minor road near Tore
26. A87 Bun Loyne



**Viewpoints with ZTV
(Copy of Figure 8.5.1)**