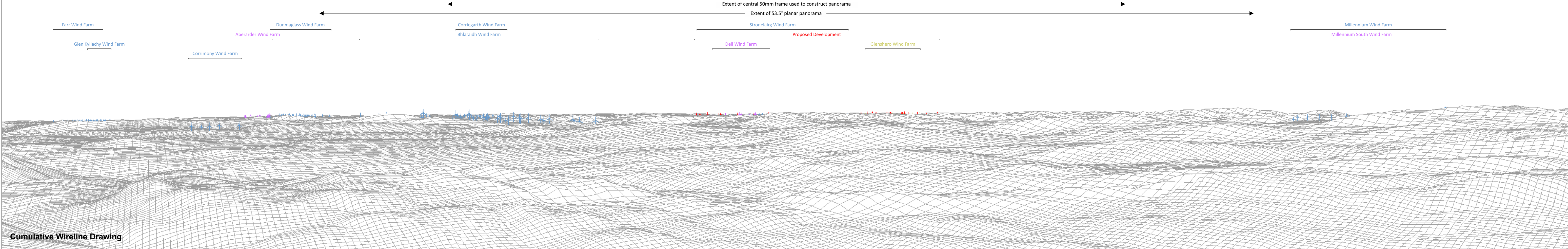








Baseline Photograph

This image provides landscape and visual context only



Cumulative Wireline Drawing


Cloiche Wind Farm EIA
Figure 7.9.1.1.1 - Viewpoint 1: Beinn a' Mheadhoin (Glen Affric)

	Proposed Development Wind Turbine		Consented Wind Turbine	OS reference:	221906 E 825555 N	Camera:	Canon EOS 5D Mk II	Horizontal field of view:	90° (cylindrical projection)
	Operational / Under Construction Wind Turbine		Application / Appeal Wind Turbine	Ground level:	608.5 m AOD	Lens:	50mm (Canon EF 50mm f/1.4)	Principal distance:	522 mm
				Direction of view:	126.64°	Camera height:	1.5m AGL		
				Nearest visible turbine:	33.5 km	Date and time:	06/07/2019 11:51		







Baseline Photograph

This image provides landscape and visual context only



Cumulative Wireline Drawing

Cloiche Wind Farm EIA
Figure 7.9.1.1.2 - Viewpoint 1: Beinn a' Mheadhoin (Glen Affric)

	Proposed Development Wind Turbine		Consented Wind Turbine	OS reference: 221906 E 825555 N	Camera: Canon EOS 5D Mk II	Horizontal field of view: 90° (cylindrical projection)
	Operational / Under Construction Wind Turbine		Application / Appeal Wind Turbine	Ground level: 608.5 m AOD	Lens: 50mm (Canon EF 50mm f/1.4)	Principal distance: 522 mm
				Direction of view: 216.64°	Camera height: 1.5m AGL	
				Nearest visible turbine: 33.5 km	Date and time: 06/07/2019 11:51	