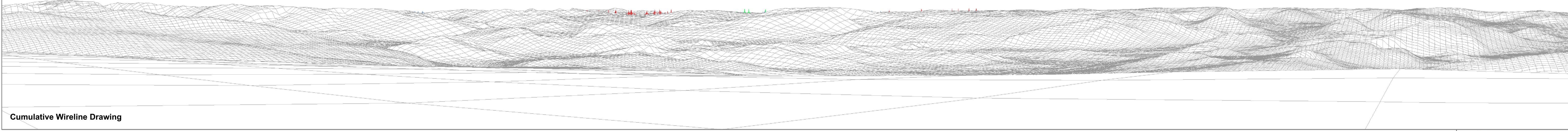
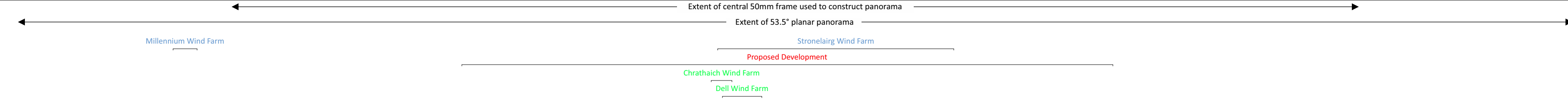









Baseline Photograph

This image provides landscape and visual context only



Cumulative Wireline Drawing

Cloiche Wind Farm Additional Information
Figure 3.8.19.1 - Viewpoint 19: Carn na Caim

-  29 Turbine Proposed Development Wind Turbine
-  Consented Wind Turbine
-  Operational / Under Construction Wind Turbine
-  Application / Appeal Wind Turbine
-  Scoping Wind Turbine

OS reference: 267701 E 782147 N
 Ground level: 939.64 m AOD
 Direction of view: 323.49°
 Nearest visible turbine: 22.9 km

Camera:
 Lens: Canon EOS 5D Mk II
 Camera height: 50mm (Canon EF 50mm f/1.4)
 Date and time: 1.5m AGL
 27/06/2019 09:49

Horizontal field of view: 90° (cylindrical projection)
 Principal distance: 522 mm