


Consented Development Layout

View flat at a comfortable arm's length. If viewing this image on a screen, enlarge to full screen height.

OS reference:	286245 E 911699 N	Horizontal field of view:	53.5° (planar projection)
Elevation:	484.5 m AOD	Principal distance	812.5 mm
Direction of view:	309.5°	Paper size:	841 x 297 mm (half A1)
Nearest turbine:	1.602 km	Correct printed image size:	820 x 260 mm

Figure: 7.8b Consented Development Layout
SNH Viewpoint 1: Beinn Smeorail

© Crown copyright and database rights 2018 Ordnance Survey 0100034870



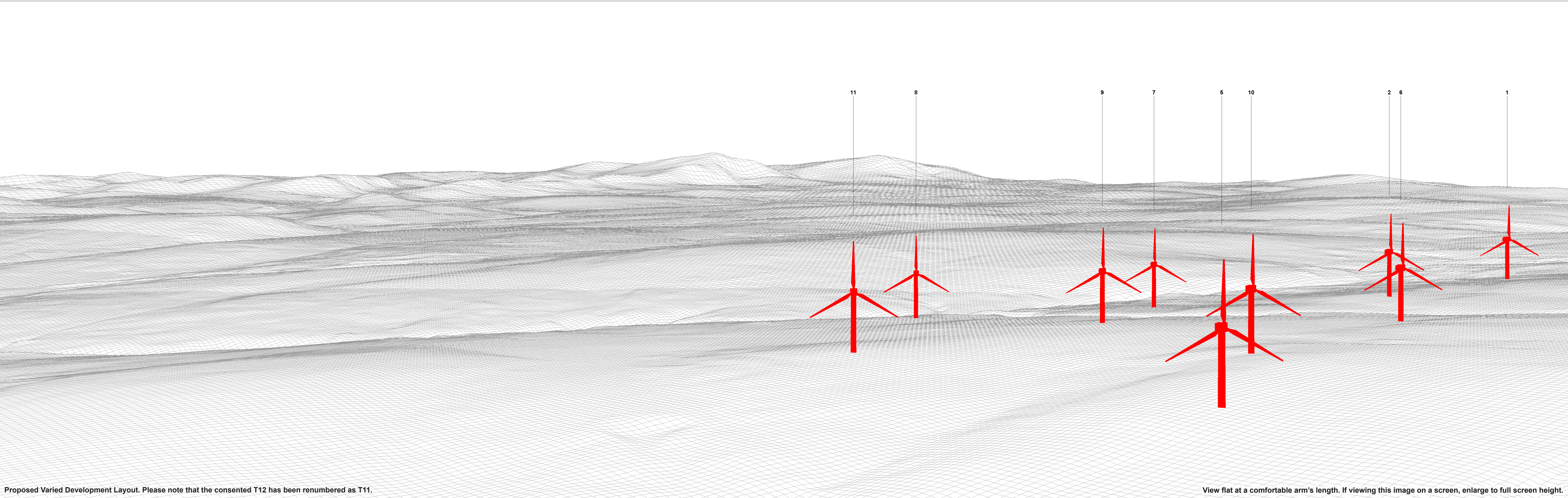
Consented Development Layout

View flat at a comfortable arm's length. If viewing this image on a screen, enlarge to full screen height.

OS reference:	286245 E 911699 N	Horizontal field of view:	53.5° (planar projection)
Elevation:	484.5 m AOD	Principal distance	812.5 mm
Direction of view:	3°	Paper size:	841 x 297 mm (half A1)
Nearest turbine:	1.602 km	Correct printed image size:	820 x 260 mm

Figure: 7.8b Consented Development Layout
SNH Viewpoint 1: Beinn Smeorail

© Crown copyright and database rights 2018 Ordnance Survey 0100034870




Proposed Varied Development Layout. Please note that the consented T12 has been renumbered as T11.

View flat at a comfortable arm's length. If viewing this image on a screen, enlarge to full screen height.

OS reference:	286245 E 911699 N	Horizontal field of view:	53.5° (planar projection)
Elevation:	484.5 m AOD	Principal distance	812.5 mm
Direction of view:	309.5°	Paper size:	841 x 297 mm (half A1)
Nearest turbine:	1.629 km	Correct printed image size:	820 x 260 mm

Figure: 7.8c Proposed Varied Development Layout
SNH Viewpoint 1: Beinn Smeorail



Proposed Varied Development Layout. Please note that the consented T12 has been renumbered as T11.

View flat at a comfortable arm's length. If viewing this image on a screen, enlarge to full screen height.

OS reference:	286245 E 911699 N	Horizontal field of view:	53.5° (planar projection)
Elevation:	484.5 m AOD	Principal distance	812.5 mm
Direction of view:	3°	Paper size:	841 x 297 mm (half A1)
Nearest turbine:	1.629 km	Correct printed image size:	820 x 260 mm

Figure: 7.8c Proposed Varied Development Layout
SNH Viewpoint 1: Beinn Smeorail