








- Key**
-  Site Boundary
 -  Proposed Development 180m Tip Height Turbine
 -  45km Study Area
 -  25km Detailed Study Area
 -  5km Offset
 -  Landscape Character Type (LCT)
 -  Cairngorms National Park (CNP)

Scale 1:350,000@ A3






Figure 8.4.1
Landscape Character Types