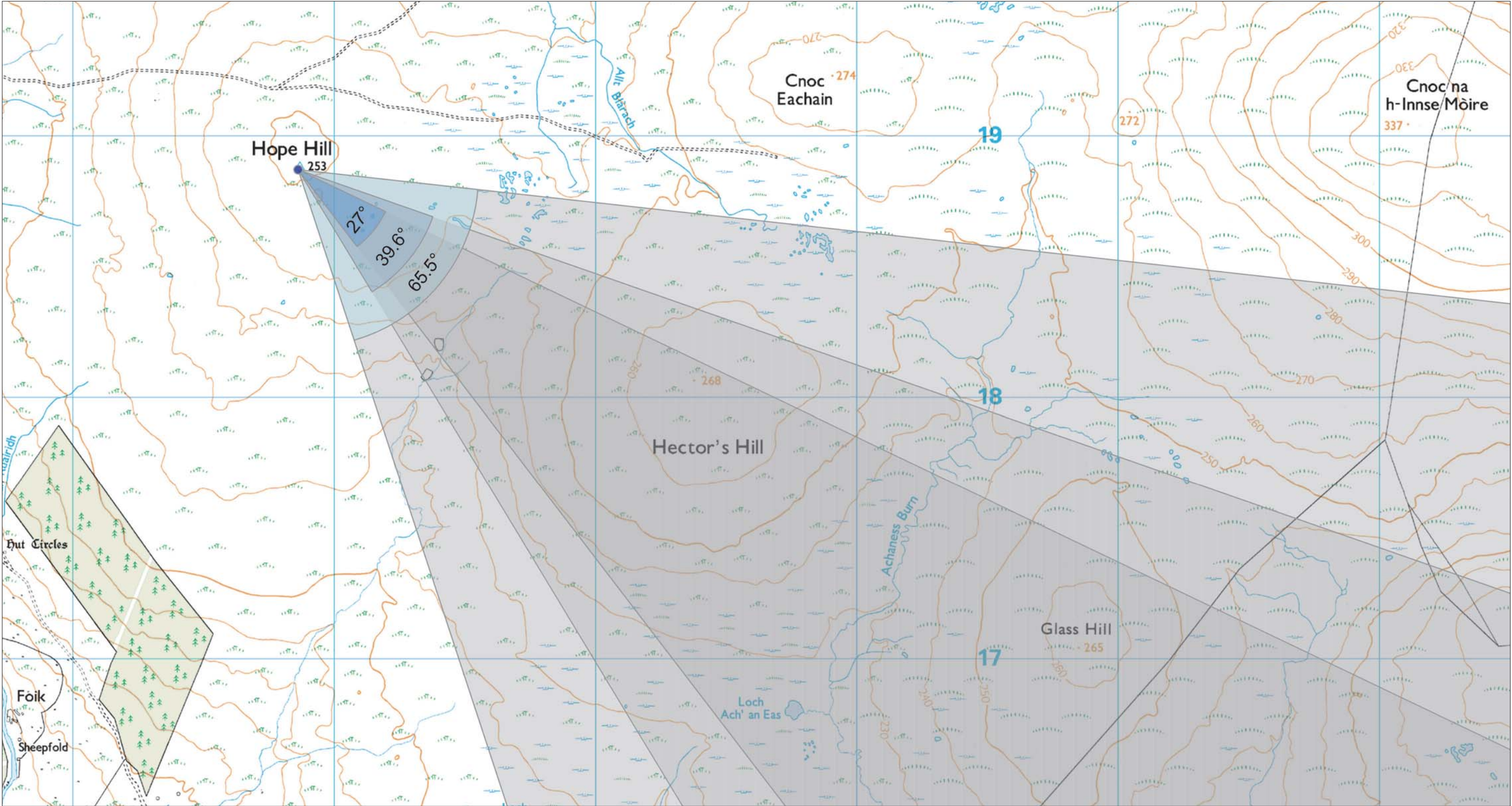


Viewpoint 11: Hope Hill



Grid Ref: 277861 918871 Distance to nearest turbine: 7.968km AOD: 252m

0 500 1000m
scale in metres 1: 15,000

Take the minor road west from Brora, marked Balnacoil. After about 13km, and a few hundred metres before Balnacoil Lodge, follow the track that leaves the road and travels north-westwards across a grassed area. After about 200m, pass through a gate which leads into woodland and follow this track for about 11km, keeping to the main route. This leads to a wooden bothy beneath a couple of large trees. Here, an Argo track leads almost directly east and after about 2km, is within about 150m of the cairn on Hope Hill, where the viewpoint is located.

THC Viewpoint 11
Hope Hill
Fig 7.44

**Gordonbush Extension Wind Farm
Environmental Statement**

Extent of 50mm single frame image




Viewpoint 11: Hope Hill

Distance to nearest turbine: 7.968km Camera: EOS 5D II Focal length: 50mm vertical (27°) x 28mm horizontal (65.5°) Camera height: 1.5m Date: 24/07/14 Time: 13:50

The images contained on this page and the following two pages are not representative of scale and distance from the actual Viewpoint and show the wind farm development in its wider landscape context only.



Viewpoint 11 Existing view




Viewpoint 11 Wireline overlay



Viewpoint 11 Existing view

Viewpoint 11 Cumulative Wireline. Application turbines in red and operational / under construction in blue.





Viewpoint 11: Hope Hill

Distance to nearest turbine: 7.968km Camera: EOS 5D II Focal length: 50mm Camera height: 1.5m Date: 24/07/14 Time: 14:13

When viewed at a comfortable arm's length, this image is representative of the maximum field of view of clear vision but is not representative of scale and distance.



Viewpoint 11: Hope Hill

Distance to nearest turbine: 7.968km Camera: EOS 5D II Focal length: 75mm Camera height: 1.5m Date: 02/09/14 Time: 14:13

This image should be viewed at a comfortable arm's length (approx. 500mm).