



Baseline Photograph

This image provides landscape and visual context only

Corriegarth Wind Farm

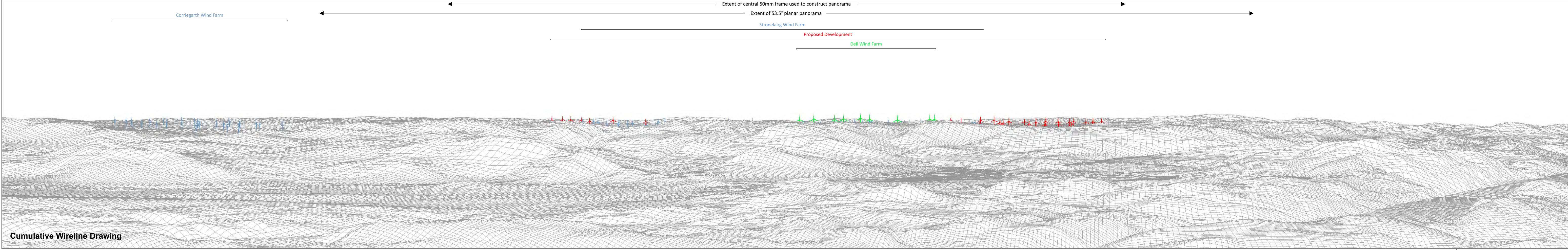
Extent of central 50mm frame used to construct panorama

Extent of 53.5° planar panorama

Stronelairg Wind Farm






Proposed Development

Dell Wind Farm



Cumulative Wireline Drawing

Cloiche Wind Farm Additional Information
 Figure 3.8.3.1.1 - Viewpoint 3: Meall Fuar-mhonaidh

-  29 Turbine Proposed Development Wind Turbine
-  Consented Wind Turbine
-  Scoping Wind Turbine
-  Operational / Under Construction Wind Turbine
-  Application / Appeal Wind Turbine


OS reference: 245889 E 822181 N
 Ground level: 689.5 m AOD
 Direction of view: 161.56°
 Nearest visible turbine: 17.3 km

Camera: Canon EOS 5D Mk II
 Lens: 50mm (Canon EF 50mm f/1.4)
 Camera height: 1.5m AGL
 Date and time: 20/09/2019 15:18

Horizontal field of view: 90° (cylindrical projection)
 Principal distance: 522 mm

Drawing No. - 122011-D-V3-AI-3.8.3.1.1-1.0.0 Date - 19.07.2022





Cloiche Wind Farm Additional Information
 Figure 3.8.3.1.2 - Viewpoint 3: Meall Fuar-mhonaidh

29 Turbine Proposed Development Wind Turbine	Consented Wind Turbine	Scoping Wind Turbine	OS reference: 245889 E 822181 N	Camera: Canon EOS 5D Mk II	Horizontal field of view: 90° (cylindrical projection)
Operational / Under Construction Wind Turbine	Application / Appeal Wind Turbine		Ground level: 689.5 m AOD	Lens: 50mm (Canon EF 50mm f/1.4)	Principal distance: 522 mm
			Direction of view: 251.56°	Camera height: 1.5m AGL	
			Nearest visible turbine: 17.3 km	Date and time: 20/09/2019 15:18	


Drawing No. - 122011-D-V3-AI-3.8.3.1.2-1.0.0 Date - 19.07.2022





Baseline Photograph

This image provides landscape and visual context only



Cumulative Wireline Drawing

Cloiche Wind Farm Additional Information
 Figure 3.8.3.1.3 - Viewpoint 3: Meall Fuar-mhonaidh

29 Turbine Proposed Development Wind Turbine	Consented Wind Turbine	Scoping Wind Turbine	OS reference: 245889 E 822181 N	Camera: Canon EOS 5D Mk II	Horizontal field of view: 90° (cylindrical projection)
Operational / Under Construction Wind Turbine	Application / Appeal Wind Turbine		Ground level: 689.5 m AOD	Lens: 50mm (Canon EF 50mm f/1.4)	Principal distance: 522 mm
			Direction of view: 71.56°	Camera height: 1.5m AGL	
			Nearest visible turbine: 17.3 km	Date and time: 20/09/2019 15:18	

Drawing No. - 122011-D-V3-AI-3.8.3.1.3-1.0.0 Date - 19.07.2022

