



Photomontage

FIGURE 3.9.8.2 - VP15: Beinn Teallach



OS reference: 236142 E 785969 N Distance to development: 18.4km Ground level: 912.9m AOD Direction of view: 43.58°
Camera: Canon EOS 5D Mk II Focal length: 50mm vertical (27°) x 28mm horizontal (65.5°) Camera height: 1.5m Date: 07/07/2019 Time: 10:58
Drawing No. - 122011-D-V3-AI-3.9.8.2-1.0.0 Date - 26.06.2022

The images contained on this page and the following are not representative of scale and distance from the actual viewpoint and shows the wind farm development in its wider landscape context only.



Existing View

Terrain model

 29 Turbine Proposed Development Wind Turbine
  Stronelaig Wind Farm Turbine

OS reference: 236142 E 785969 N Distance to development: 18.4km Ground level: 912.9m AOD Direction of view: 43.58°
 Camera: Canon EOS 5D Mk II Focal length: 50mm vertical (27°) x 28mm horizontal (65.5°) Camera height: 1.5m Date: 07/07/2019 Time: 10:58

Drawing No. - 122011-D-V3-AI-3.9.8.3-1.0.0 Date - 26.06.2022




FIGURE 3.9.8.3 - VP15: Beinn Teallach