
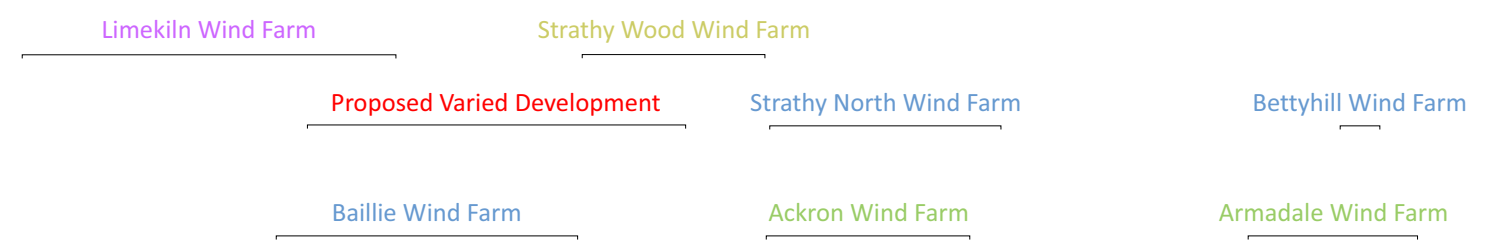
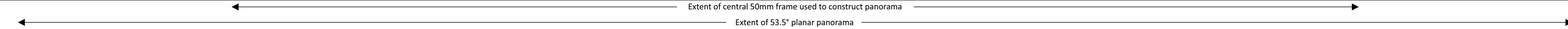









Baseline Photograph

This image provides landscape and visual context only



Cumulative Wireline Drawing

Strathy South Wind Farm  
Figure 4.21a - VP14: Dunnet Head Baseline Photo and Cumulative Wireline

-  Proposed Varied Development Wind Turbine
-  Operational / Under Construction Wind Turbine
-  Consented Wind Turbine
-  Application / Appeal Wind Turbine
-  Scoping Wind Turbine


OS reference: 320519 E 976504 N  
 Ground level: 126.98 m AOD  
 Direction of view: 238.61°  
 Nearest visible turbine: 45.9 km

Camera:  
 Lens: Canon EOS 6D Mk II  
 Camera height: 50mm (Canon EF 50mm f/1.4)  
 Date and time: 10/10/2019 12:29

Horizontal field of view: 90° (cylindrical projection)  
 Principal distance: 522 mm



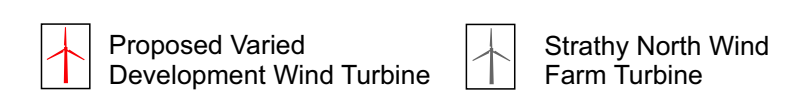
26 28 24 18 33 22 20 30 15 17 36 43 19 29 11 9 35 13 39 42 46 8 6 41 45 2 49 50 57 61 1 52 56 70 72 69



Wireline Drawing

View flat at a comfortable arm's length

Strathy South Wind Farm  
 Figure 4.21b - VP14: Dunnet Head Wireline



OS reference:	320519 E 976504 N	Horizontal field of view:	53.5° (planar projection)
Ground level:	126.98 m AOD	Principal distance:	812.5 mm
Direction of view:	238.61°	Paper size:	841 x 297 mm (half A1)
Nearest visible turbine:	45.9 km	Correct printed image size:	820 x 260 mm

Drawing No. - 119008-D-LV4.21b-1.0.0 Date - 21/06/2020

