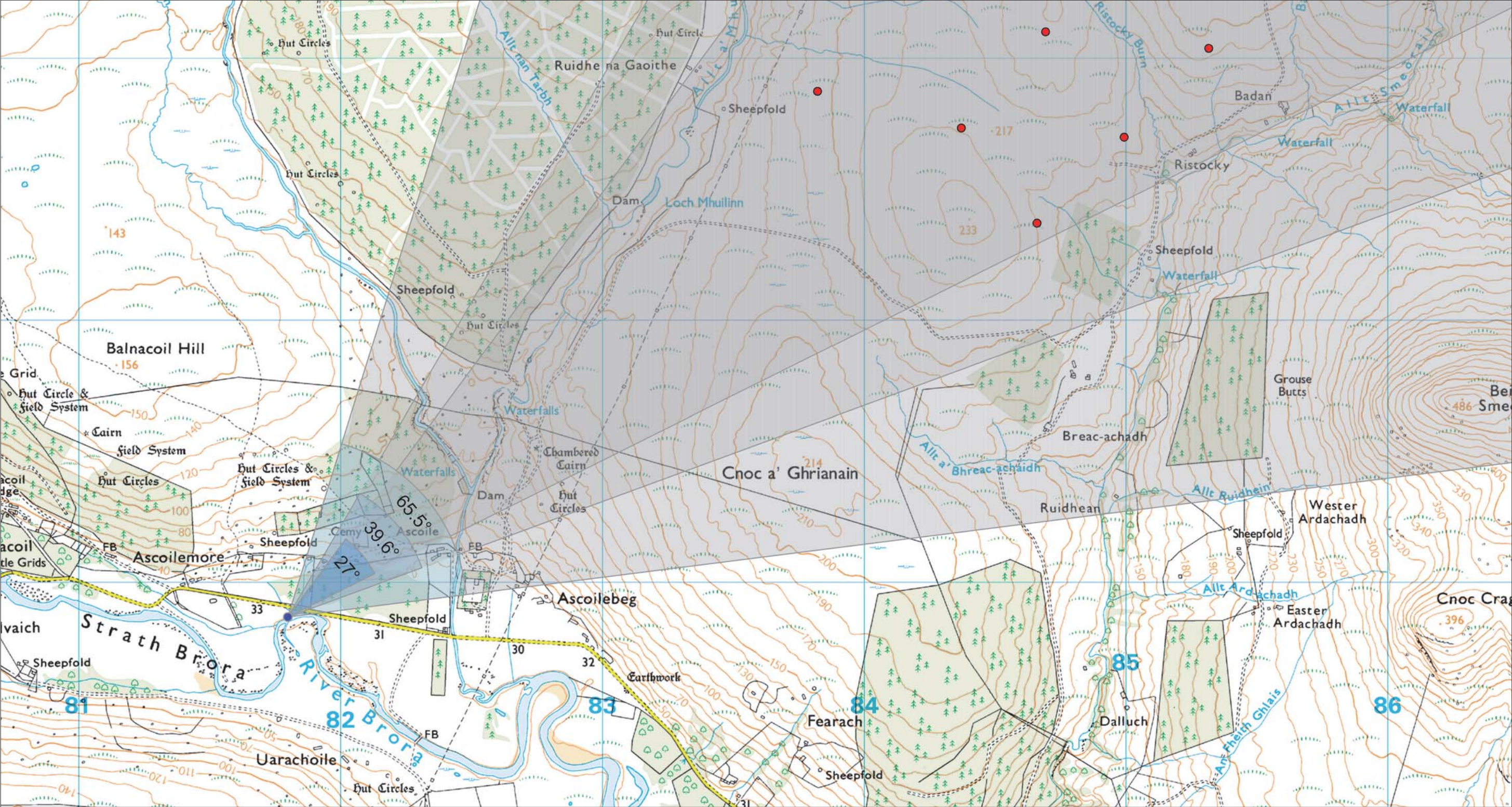


Viewpoint 5: Strath Brora near Balnacoil



Grid Ref: 281797 910867 Distance to nearest turbine: 2.848km AOD: 34.5m

0 500 1000m
scale in metres 1: 15,000

This viewpoint is located close to the minor road from Brora to Rogart, approximately 730m to the west of the Gordonbush Wind Farm access track entrance and 900m to the east of the access to Balnacoil Estate. The viewpoint location is approximately 40m to the south of the minor road, beside the northern bank of the River Brora.

THC Viewpoint 5
Strath Brora near Balnacoil
Fig 7.38

Gordonbush Extension Wind Farm
Environmental Statement

Extent of 50mm single frame image



Photomontage


Viewpoint 5: Strath Brora near Balnacoil Distance to nearest turbine: 2.848km Camera: EOS 5D II Focal length: 50mm vertical (27°) x 28mm horizontal (65.5°) Camera height: 1.5m Date: 04/11/14 Time: 15:57

The images contained on this page and the following two pages are not representative of scale and distance from the actual Viewpoint and show the wind farm development in its wider landscape context only.



Viewpoint 5 Existing view


Viewpoint 5 Wireline overlay





Viewpoint 5 Existing view

Viewpoint 5 Cumulative Wireline. Application turbines in red and operational / under construction in blue.





Viewpoint Viewpoint 5: Strath Brora near Balnacoil Distance to nearest turbine: 2.848km Camera: EOS 5D II Focal length: 50mm Camera height: 1.5m Date: 04/11/14 Time: 15:55

When viewed at a comfortable arm's length, this image is representative of the maximum field of view of clear vision but is not representative of scale and distance.



Viewpoint Viewpoint 5: Strath Brora near Balnacoil

Distance to nearest turbine: 2.848km Camera: EOS 5D II Focal length: 75mm Camera height: 1.5m Date: 04/11/14 Time: 15:55

This image should be viewed at a comfortable arm's length (approx. 500mm).