

Technical Appendix 7.5, Annex 1 – WLA 34 Representative Photographs of Assessment Locations

Table 1: Location 1 - Allt Bad an t-Sagairt



View North



View East



View South



View West

Table 2: Location 2 - Càrn na Ceàrdaich



View North



View East



View South-east



View West

Table 3: Location 3 - East of Cnoc Glas na Crionaiche



View North



View East



View South



View West

Table 4: Location 4 - North of Allt a' Chnaip Ghiubhais



View North



View East



View South



View West

Table 5: Location 5 - Above Loch na Sròine Cuime



View North



View East



View South




View West


Table 6: Location 6 - Ben More Assynt (VP10)




View North



View East



View South



View West

Table 7: Location 7 - Meall an Aonaich (VP21)




View North



View East



View South



View West