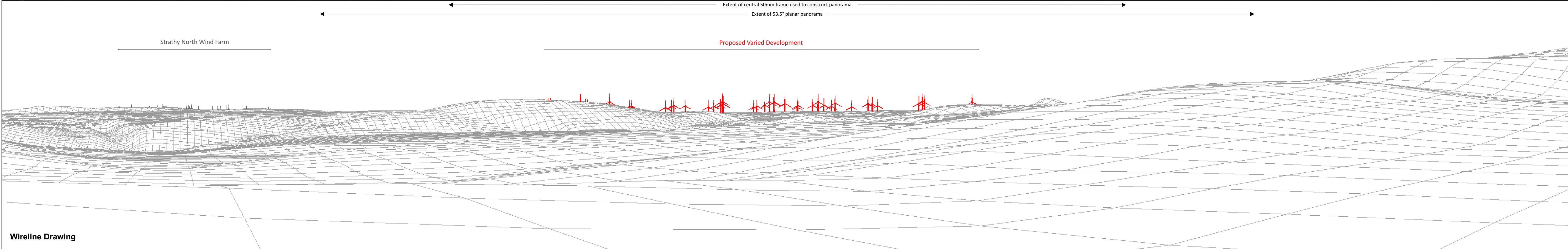







Baseline Photograph





Wireline Drawing

Strathy South Wind Farm
TA Figure 4.10.8a - VP7: A836 west of the B871 Baseline Photo and Wireline

	Proposed Varied Development Wind Turbine	OS reference:	269489 E 957272 N	Camera:	Canon EOS 6D	Horizontal field of view:	90° (cylindrical projection)
	Strathy North Wind Farm Turbine	Ground level:	135.8 m AOD	Lens:	50mm (Canon EF 50mm f/1.4)	Principal distance:	522 mm
		Direction of view:	120.83°	Camera height:	1.5m AGL		
		Nearest visible turbine:	9.6 km	Date and time:	10/10/2019 18:57		



Strathy South Wind Farm
TA Figure 4.10.8b - VP7: A836 west of the B871 Wireline

	Proposed Varied Development Wind Turbine	OS reference: 269489 E 957272 N	Horizontal field of view: 53.5° (planar projection)
	Strathy North Wind Farm Turbine	Ground level: 135.8 m AOD	Principal distance: 812.5 mm
		Direction of view: 120.83°	Paper size: 841 x 297 mm (half A1)
		Nearest visible turbine: 9.6 km	Correct printed image size: 820 x 260 mm

