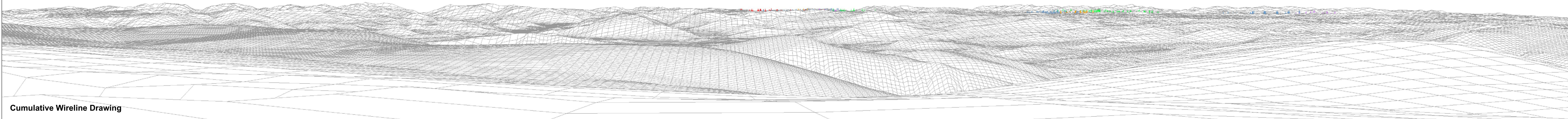
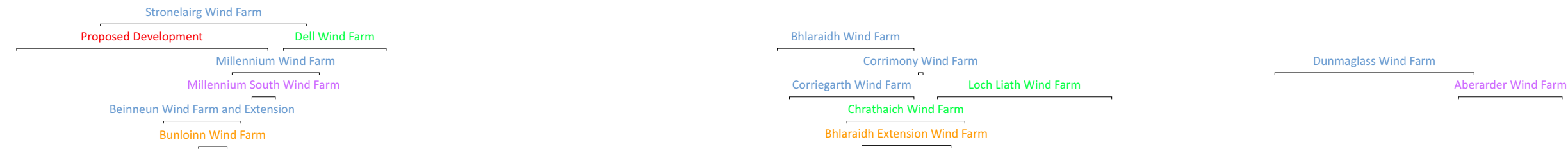
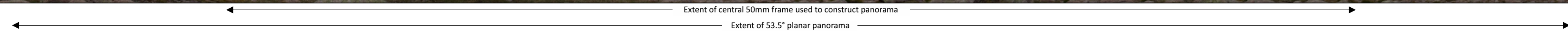









Baseline Photograph

This image provides landscape and visual context only



Cumulative Wireline Drawing

Cloiche Wind Farm Additional Information
Figure 3.8.10.1.1 - Viewpoint 10: Braeriach


-  29 Turbine Proposed Development Wind Turbine
-  Operational / Under Construction Wind Turbine
-  Consented Wind Turbine
-  Application / Appeal Wind Turbine
-  Scoping Wind Turbine

OS reference: 295300 E 799906 N
 Ground level: 1291.4 m AOD
 Direction of view: 274.05°
 Nearest visible turbine: 38.1 km






Camera:
 Lens:
 Camera height:
 Date and time:

Canon EOS 5D Mk II
 50mm (Canon EF 50mm f/1.4)
 1.5m AGL
 08/07/2019 11:35

Horizontal field of view: 90° (cylindrical projection)
 Principal distance: 522 mm



Cloiche Wind Farm Additional Information
 Figure 3.8.10.1.2 - Viewpoint 10: Braeriach

 29 Turbine Proposed Development Wind Turbine	 Consented Wind Turbine	 Scoping Wind Turbine	OS reference: 295300 E 799906 N	Camera: Canon EOS 5D Mk II	Horizontal field of view: 90° (cylindrical projection)
 Operational / Under Construction Wind Turbine	 Application / Appeal Wind Turbine		Ground level: 1291.4 m AOD	Lens: 50mm (Canon EF 50mm f/1.4)	Principal distance: 522 mm
			Direction of view: 04.05°	Camera height: 1.5m AGL	
			Nearest visible turbine: 38.1 km	Date and time: 08/07/2019 11:35	

Drawing No. - 122011-D-V3-AI-3.8.10.1.2-1.0.0 Date - 19.07.2022

